

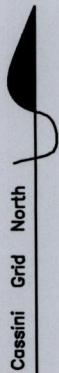
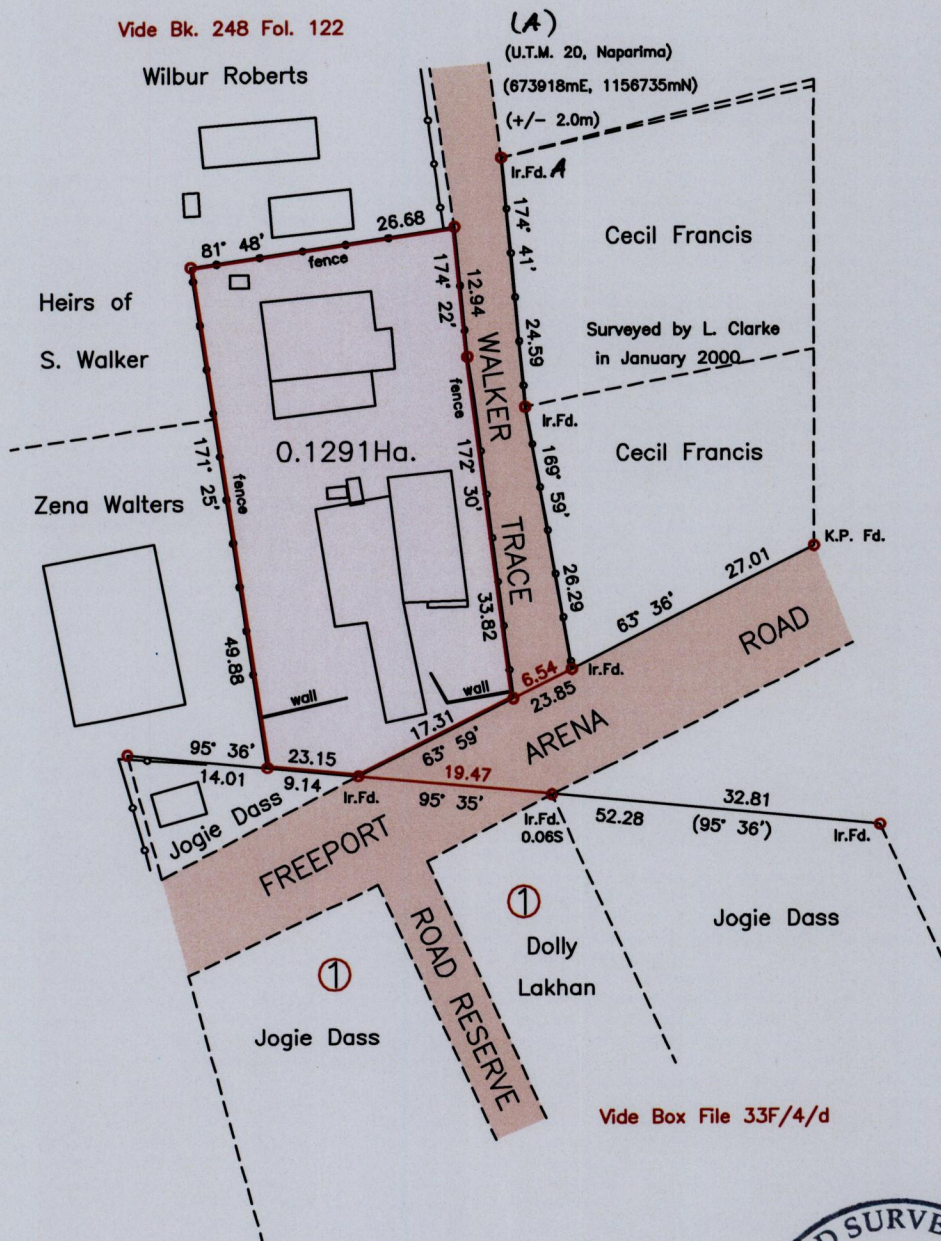
Process ID# 80209
U.P.R.N. No.

Ward of Chaguanas


County of Caroni

To be brought under the Provisions
of the Real Property Ordinance

FREEPORT



Approved: *[Signature]*
Director of Surveys
2008.10.24



SCALE 1 : 750

o Denotes Iron Put, unless otherwise stated.

Distances are in metres

Bearings are Cassini Grid based on Solar Observations.

PLAN of a Parcel of land coloured pink in the Ward of Chaguanas.

Containing Zero point One Two Nine One Hectare.

Surveyed by me, with due authority on 23rd May 2008 for Ula Sterling and Aldwyn Burton.

In accordance with Rule 25 (1) of the Land Surveyors' Regulations 1998,

Checked by *[Signature]* 17/9/08
Entered on _____

[Signature]
Trinidad and Tobago Land Surveyor

6th September 2008.