

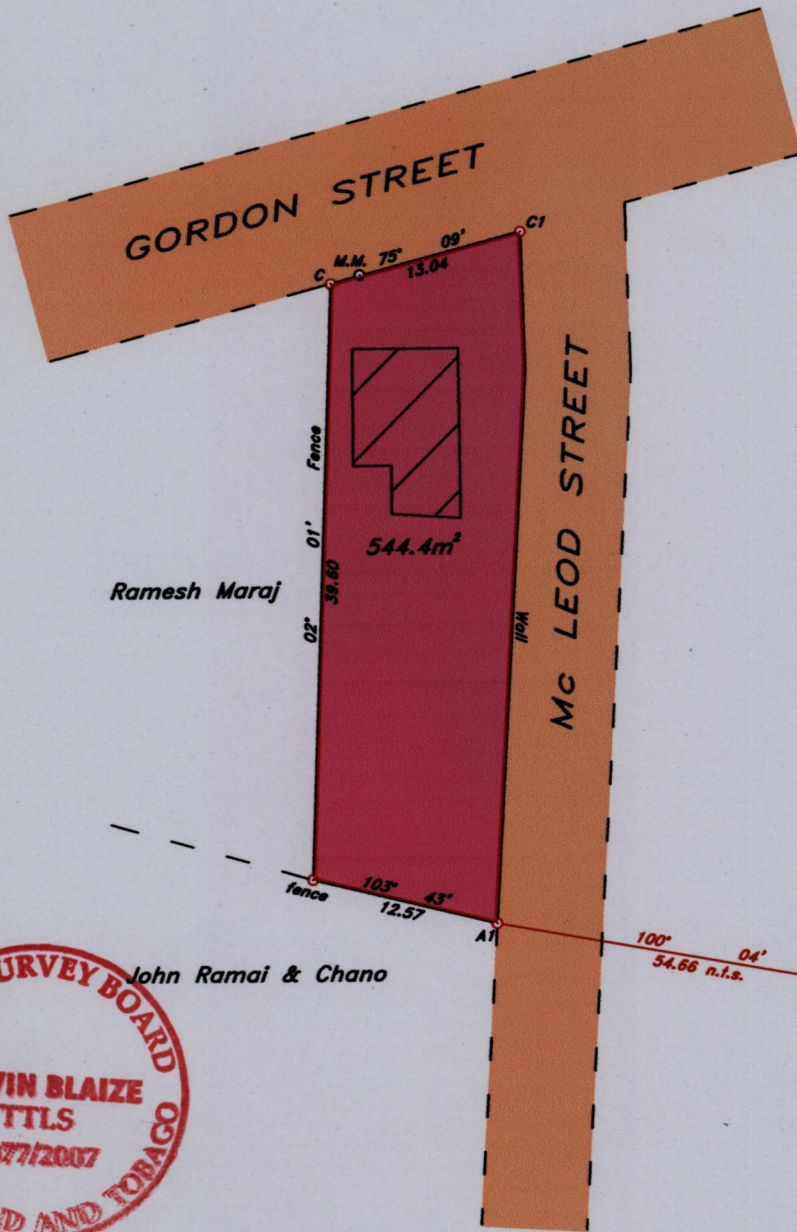
TO BE BROUGHT UNDER THE PROVISIONS
OF THE REAL PROPERTY ORDINANCE

Ward of Tacarigua

County of St. George

Process ID# 80208


1385/197

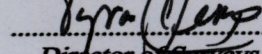


VIDE
Book 1132 Fol. 141



C1 Ir.pt.	C1	
	45.93	0.0
	36.75	0.62
	0.0	02° 14'
	A1	



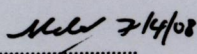
Approved 
Director of Surveys
2008-10-22

Station	Bearing	Distance
C - M.M.	73° 35'	2.00
M.M. - C1	75° 29'	11.04

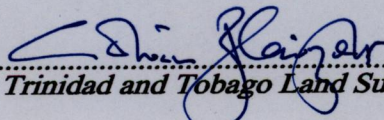
○ Denotes Iron Put unless otherwise stated.
Bearings are Cassini Grid, based on Solar Observations.

SCALE 1 : 500
Distances are in metres.

PLAN of a Parcel of land coloured pink in the Ward of Tacarigua
Containing Five Hundred and Forty Four Point Four Square Metres
Surveyed by me, with due authority on the 2nd of August 2000 for NORVA ALFRED
In accordance with Regulation 25 (1) of the Land Surveyors' Regulations 1998, I certify
that this plan is correct.

Checked by  7/14/08

Entered on


Trinidad and Tobago Land Surveyor 22nd May 2007.