

Process ID#80046

To be brought under the Provisions of the Real Property Ordinance.

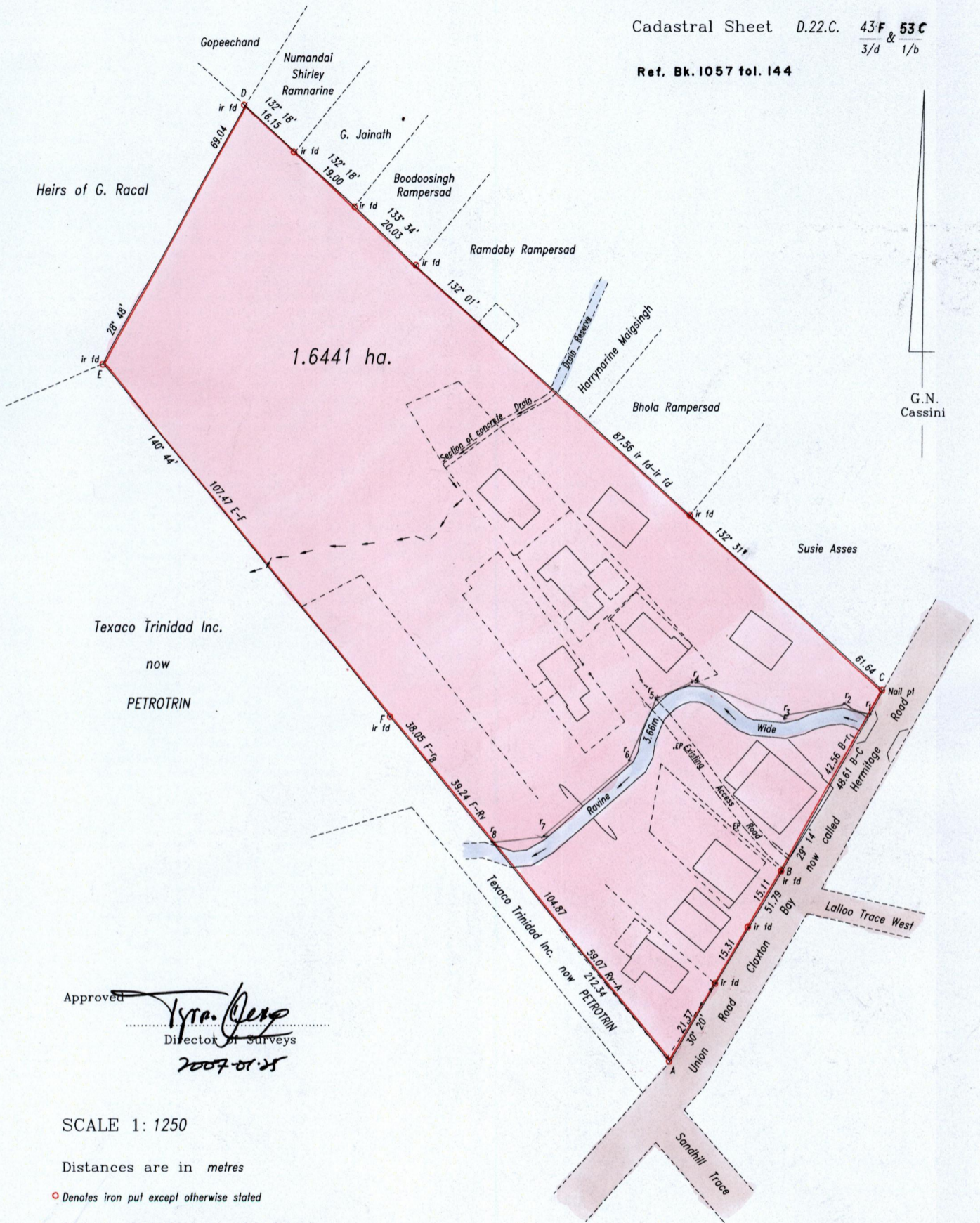
Ward of Pointe a Pierre

County of Victoria

Cadastral Sheet D.22.C. 43 F & 53 C
3/d & 1/b

Ref. Bk. 1057 fol. 144

U.P.R.N. No.:



Approved *[Signature]*
 Director of Surveys
 2007-01-25

SCALE 1: 1250
 Distances are in metres
 ○ Denotes iron put except otherwise stated


Bearings are Cassini Grid based on Solar Observations

PLAN of a parcel of land coloured pink in the Ward of Pointe a Pierre
 Containing one point six four four one hectares
 Surveyed by me, with due authority, on 4th & 9th August, 2005 & 29th November 2005 for (1) Chandra Mathura & Sharon Mathura-Ramoutar, (2) Deokie Mathura, Sumintra Mathura, Mandakni Mathura & Carol Mathura, (3) Khusilal Mathura & Jeanette Mathura (4) Lenny Mathura, Ralph Mathura, Arnold Mathura & Christine Chandree, (5) Devanand Dansingh & Debi Dansingh.

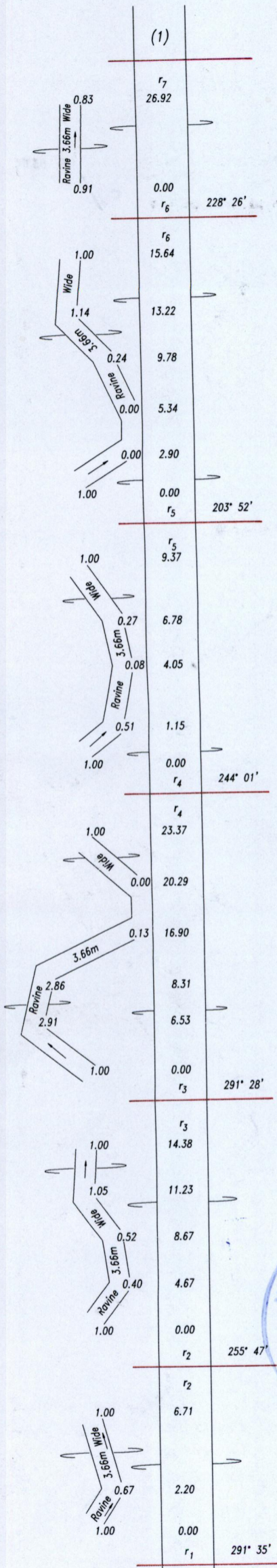
In accordance with Regulation 25(1) of the Land Surveyors' Regulations 1998, I certify that this plan is correct.

Checked by *[Signature]* 22/1/07
 Entered

[Signature]
 Trinidad & Tobago Land Surveyor 26/4/2006



(1)



(2)

