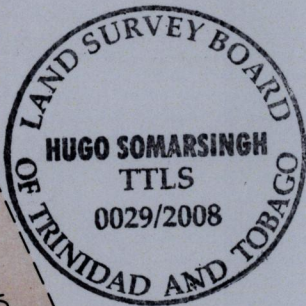
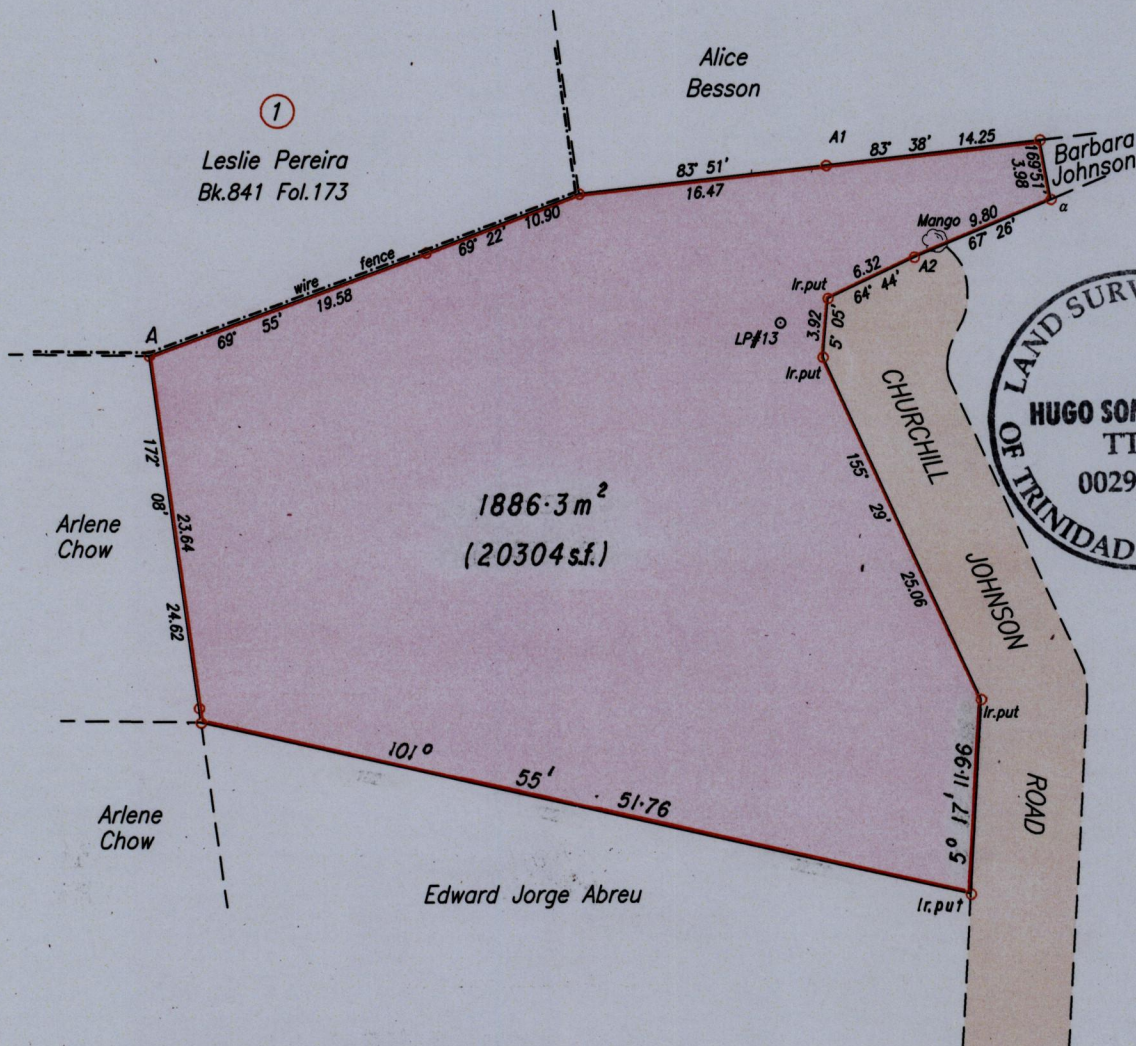
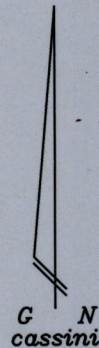


To be brought under the provisions of the Real Property Ordinance.

Cadastral Sheet A.20.G. 23B/2/b
Ward of St. Anns
County of St. George
Cascade

Process ID# 80186



A Ir.f.d. N 1178040 Nap. 1955 Zone20
E 0663600 +/-5m

Bk.995 Fol.185

Station	Bearing	Distance	Station
A2	244° 00'	9.84	LP#13

Approved *[Signature]*
Director of Surveys
2508.10.07

○ Denotes Ir.f.d. unless otherwise stated
Bearings are Cassini Grid based on Solar Observations

SCALE 1/500
Distances are in metres

PLAN of a Parcel of land coloured pink in the Ward of St. Anns
Containing one thousand **eight** hundred and **eighty six** point **three** square metres
Surveyed by me with due authority on December 8th 2007 for Gerard Besson
In accordance with Regulation 25 (1) of the Land Surveyors' Regulations 1998,
I certify that this plan is correct.

Entered on... 21/09/07

Checked by.....

[Signature]

Trinidad & Tobago Land Surveyor *[Signature]* 2008