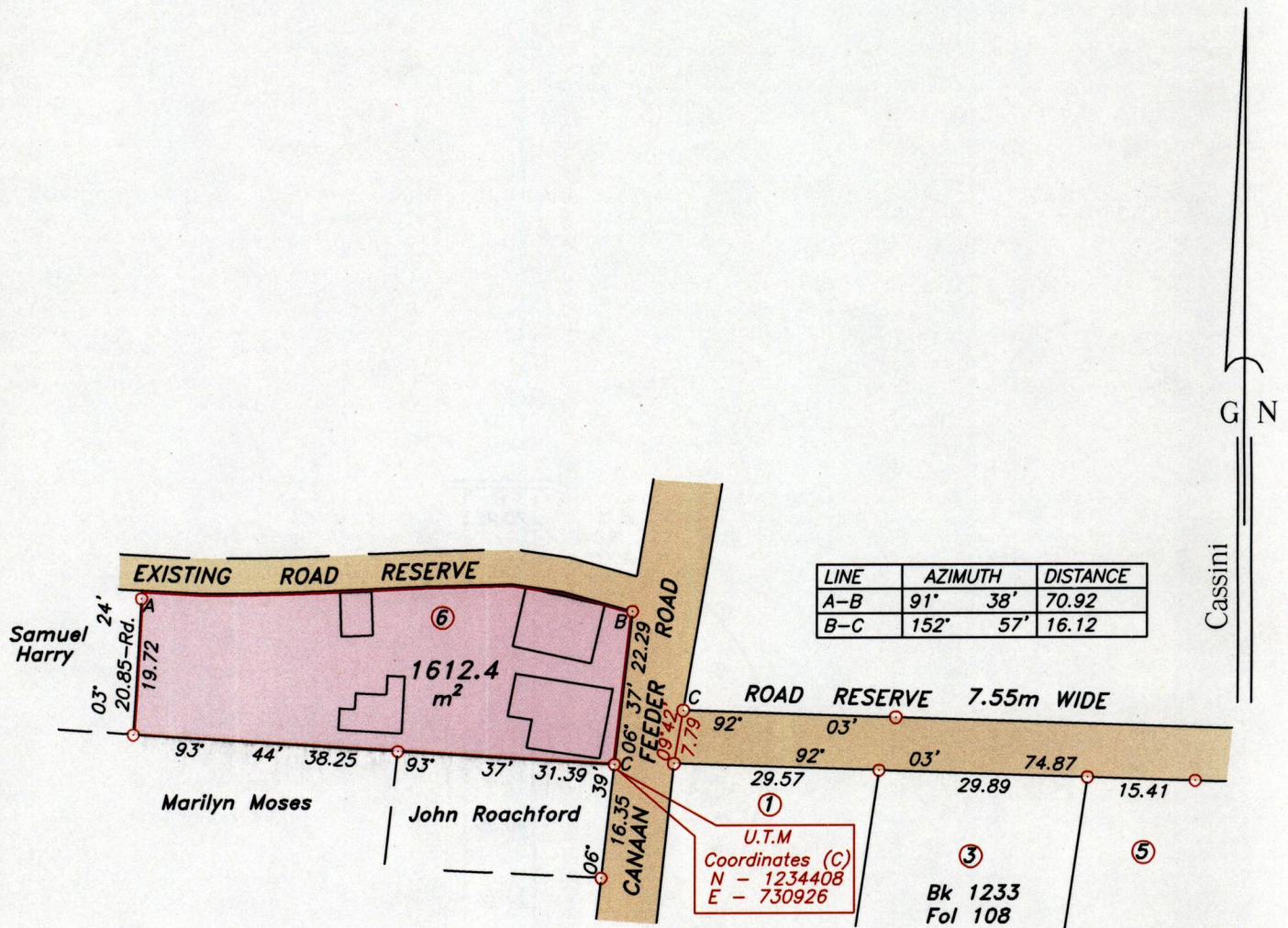



U.P.R.N.....
To be brought under the provisions
of the REAL PROPERTY ORDINANCE

Process ID# 80184

Cadastral Sheet 1.21.B ^{1E}/_{6/b/2}
Ward of Tobago
Parish of St. Patrick
CANAAN



Note - UTM Zone 20 (WGS 84) Coordinates obtained from hand held GPS receiver ± 5.00m



Approved

Lyndon Antoine
Director of Surveys

2008-10-02

○ Denotes iron found, except otherwise stated.

SCALE 1:1000

Bearings are grid based on solar observations

Distances are in metres

PLAN of a parcel of land coloured pink in the Ward of Tobago
Containing one thousand six hundred and twelve point four square metres
Surveyed by me, with due authority on 20th March 2008 for Carolyn Caruth - Sancho
In accordance with Regulation 25 (1) of the Land Surveyors' Regulations 1998, I certify that this plan is correct.

Checked by *Made* 29/9/08
Entered *K. Albert*

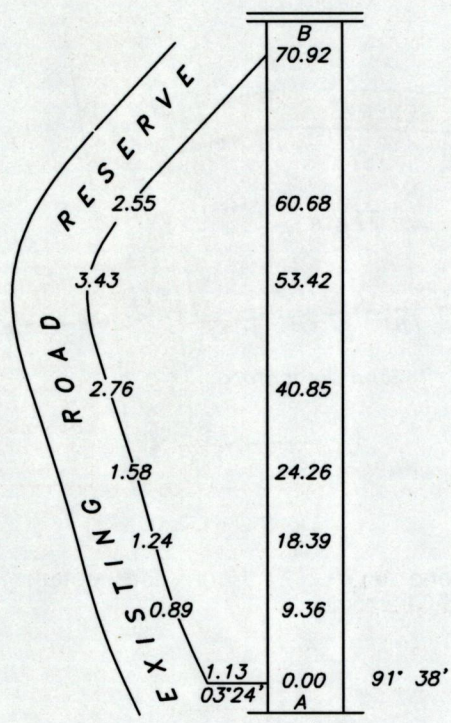
16-7-2014

Trinidad & Tobago Land Surveyor *Lyndon Antoine* 19th June 2008.

Path: \\aasi-server\08survey\g127\dgray.dwg

1385

1386



1385/1386