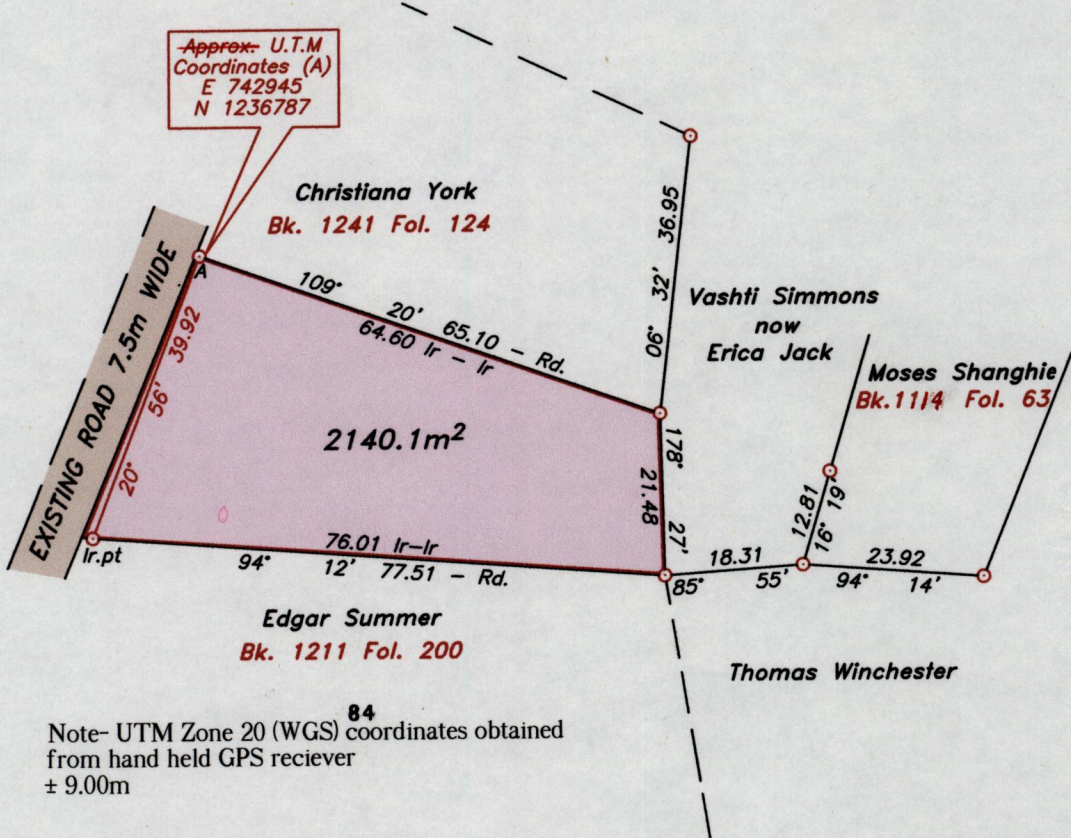


Process IP# 20182


U.P.R.N.....

To be brought under the provisions of the REAL PROPERTY ORDINANCE


Cadastral Sheet I.17.J 1F/6/a  
Ward of Tobago  
Parish of St. Patrick



Approx. U.T.M Coordinates (A)  
E 742945  
N 1236787



Note- UTM Zone 20 (WGS) coordinates obtained from hand held GPS receiver ± 9.00m



Approved  
*Lyndon Antoine*  
Director of Surveys  
2008.9.29

○ Denotes iron found, except otherwise stated.

SCALE 1:1000

Bearings are grid based on solar observations

Distances are in metres

PLAN of a parcel of land coloured pink in the Ward of Tobago  
Containing two thousand one hundred and forty point one square meters  
Surveyed by me, with due authority on 26th March 2008 for Richard Louis  
In accordance with Regulation 25 (1) of the Land Surveyors' Regulations 1998, I certify that this plan is correct.

Checked by *Richard Louis* 9/9/08  
Entered .....

*Lyndon Antoine*  
9th April  
Trinidad & Tobago Land Surveyor.....2008.  
Path: \\Aasi-server\08survey\L104\RLLOUIS.DWG