

Process FDT 80181

To be brought under the Provisions of the Real Property Ordinance

Cadastral Sheet A 14 G

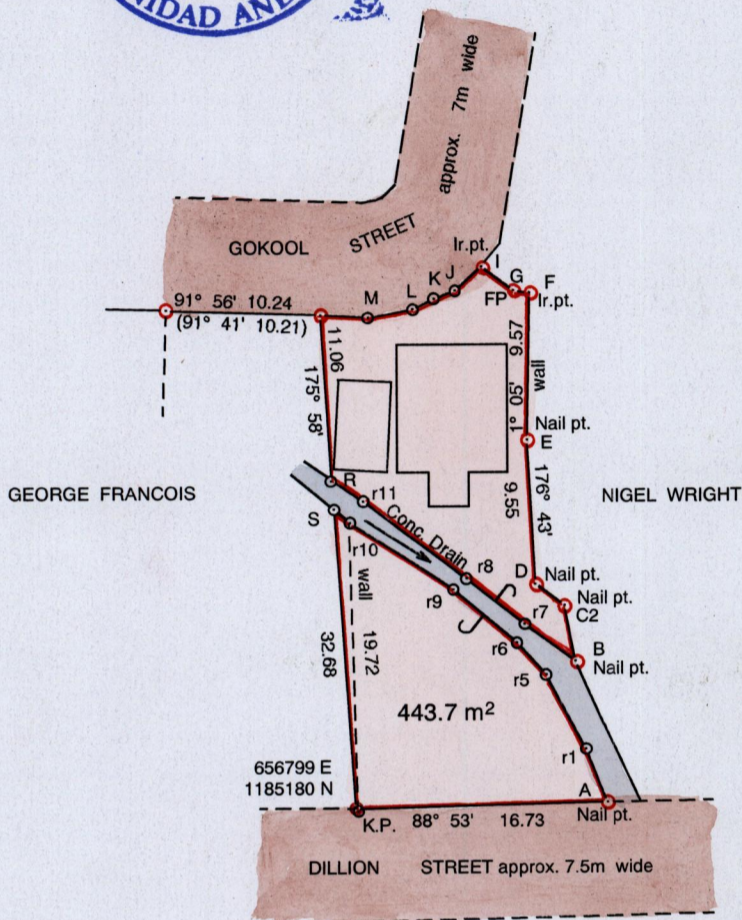
12C
4/b/3

Ward of Diego Martin

County of St. George




Cassini Grid North



Line	Brg.	Dist.
S - r10	128° 40'	1.22
r6 - r5	135° 47'	2.87
r1 - A	158° 28'	3.76
P - M	91° 30'	3.14
M - L	80° 36'	3.04
L - K	68° 04'	1.58
K - J	62° 51'	1.47
J - I	50° 45'	2.30
I - G	124° 11'	2.67
G - F	104° 58'	0.99
D - C2	125° 12'	2.44
C2 - B	170° 10'	3.91
B - r4	265° 19'	0.94
r4 - r7	316° 45'	3.52
r11 - R	304° 28'	2.43
B - r7	306° 34'	4.17
r7 - r8	309° 12'	4.94
r8 - r11	305° 42'	8.53
B - A	167° 03'	9.53
r10 - r9	122° 22'	8.24
r5 - r1	152° 24'	5.60
R - S	175° 58'	1.91
r9 - r6	130° 52'	5.57

UTM coordinates obtained from Garmin Handheld GPS; accuracy 6m Naparima Datum

VIDE BK. 1074 BK. 23

Approved 
Director of Surveys
2008.9.22



SCALE 1 : 500

Distances are in metres

- ⊙ Denotes Iron Found unless otherwise stated
- Denotes Traverse station unless otherwise stated
- KP Denotes King Post
- FP Denotes Fence Post

Bearings are Cassini Grid based on Solar Observations.

PLAN of a Parcel of land coloured pink in the Ward of Diego Martin
Containing four hundred and forty three point seven square metres
Surveyed by me, with due authority, on 21st March 2007 at the request of Herman Huggins
In accordance with regulation 25 (1) of the Land Surveyors' Regulations 1998,
I certify that this plan is correct.

Checked by  17/9/08
Entered on  29th July 2008
Trinidad & Tobago Land Surveyor