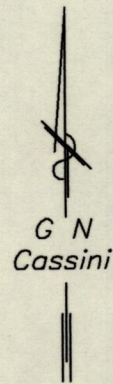


2D
Cadastral Sheet 4/c (1.12.L.)
Ward of Tobago
Parish of St. David

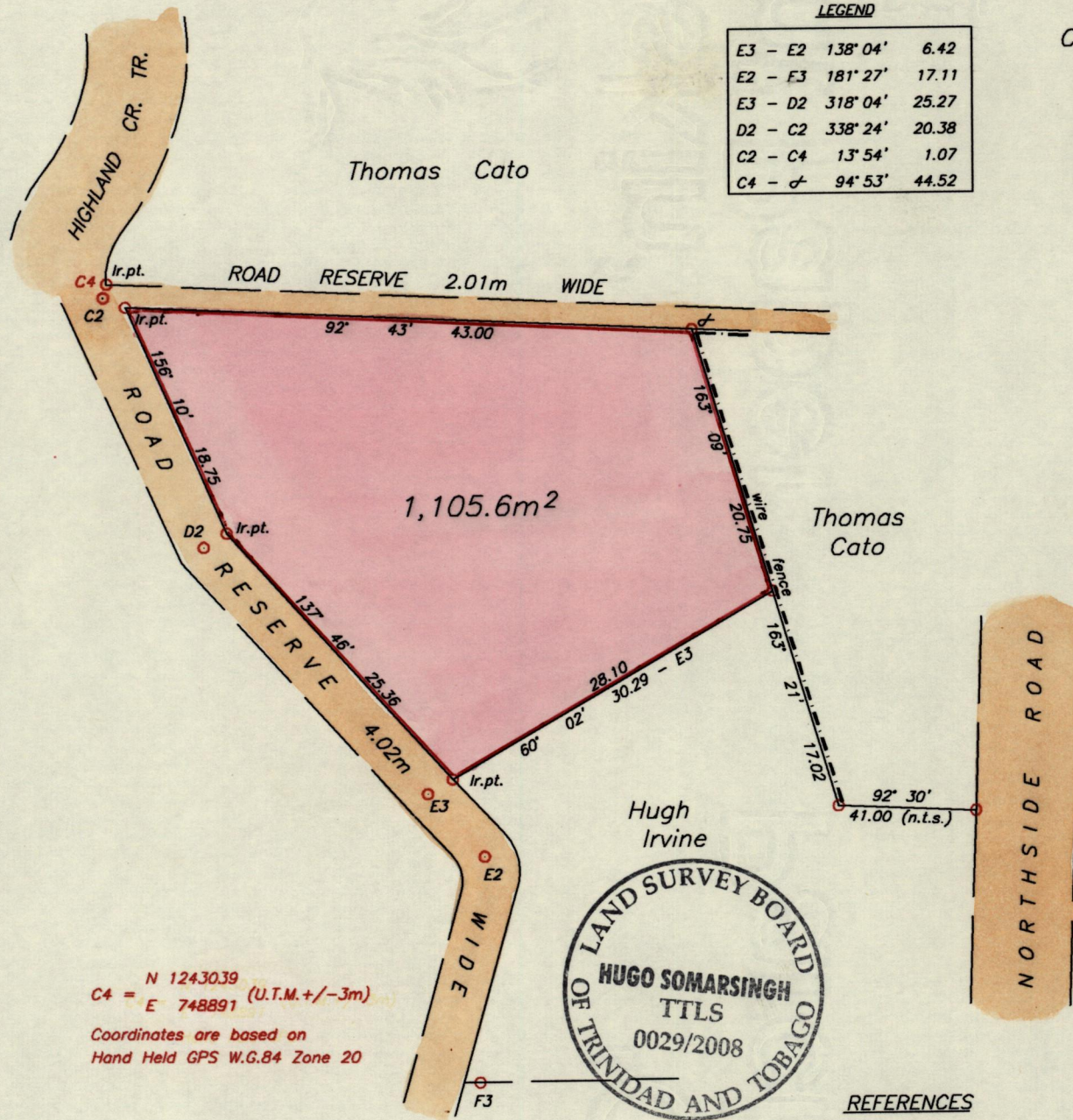
To be brought under the provisions
of The Real Property Ordinance

PROCESSED #80199

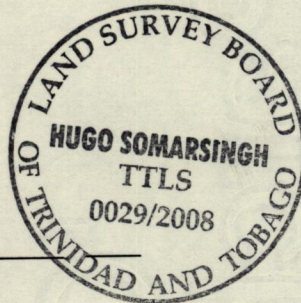


LEGEND

E3 - E2	138° 04'	6.42
E2 - E3	181° 27'	17.11
E3 - D2	318° 04'	25.27
D2 - C2	338° 24'	20.38
C2 - C4	13° 54'	1.07
C4 - d	94° 53'	44.52



N 1243039
C4 = E 748891 (U.T.M. +/- 3m)
Coordinates are based on
Hand Held GPS W.G.84 Zone 20



REFERENCES

- Bk. 995:33
- Bk. 995:34
- Bk. 995:32
- Bk. 1248:16

Approved *[Signature]*
Director of Surveys
2008.8.26

SCALE 1:500
Distances are in METRES

- o Denotes Iron found unless otherwise stated
- Bearings are Cassini Grid based on Solar observations

PLAN of a Parcel of land coloured pink in the Ward of Tobago
Containing one thousand one hundred and five point six square metres
Surveyed by me, with due authority, on February 25th, 2008 for Noel Daniel
In accordance with Regulation 25 (1) of the Land Surveyors' Regulations 1998,
I certify that this Plan is correct.

Checked by *[Signature]* 15/5/08 *[Signature]* T.T.L.S.
Entered *[Signature]* 16-7-2014 Trinidad & Tobago Land Surveyor *[Signature]* 27th May 2008