
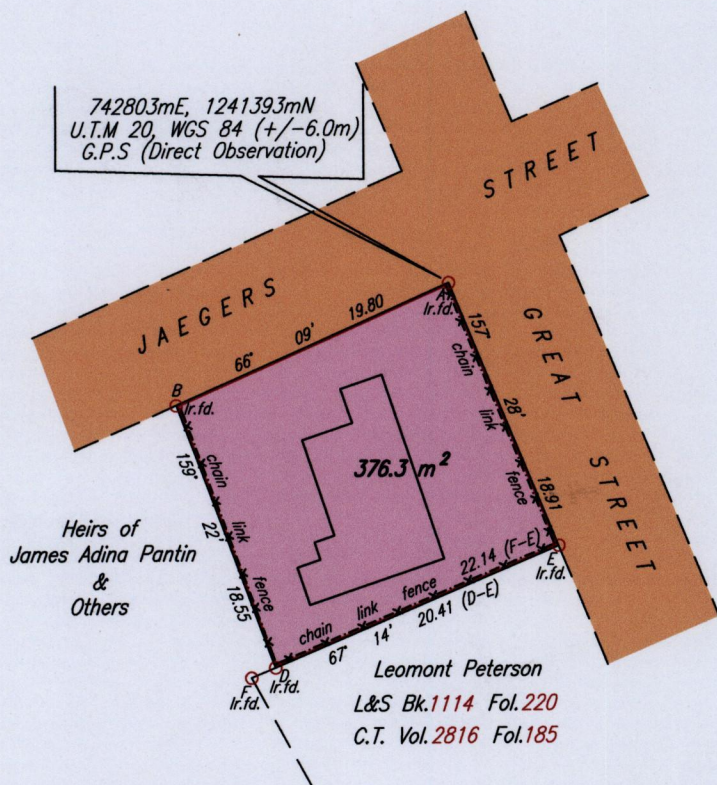
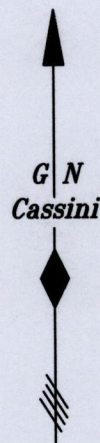


Plymouth


To be brought under the Provisions of the Real Property Ordinance
process ID# 80189



See BK.1385:208

SCALE 1:500

Distances are in METRES

Approved  Director of Surveys 2008.4.8

Bearings are Cassini Grid based on Solar Observations


PLAN of a Parcel of land coloured pink in the Ward of Tobago

Containing three hundred and seventy six point three square metres


Surveyed by me, with due authority, on 29th February 2008 for Cecil Peters

In accordance with Regulation 25 (1) of The Land Surveyors' Regulations 1998,

I certify that this plan is correct.

Checked by  5/8/08

Entered on

 TTLS
10th March 2008