

Cadastral Sheet 13B (A.15.L.)
4/c

Ward of St. Annns
County of St. George

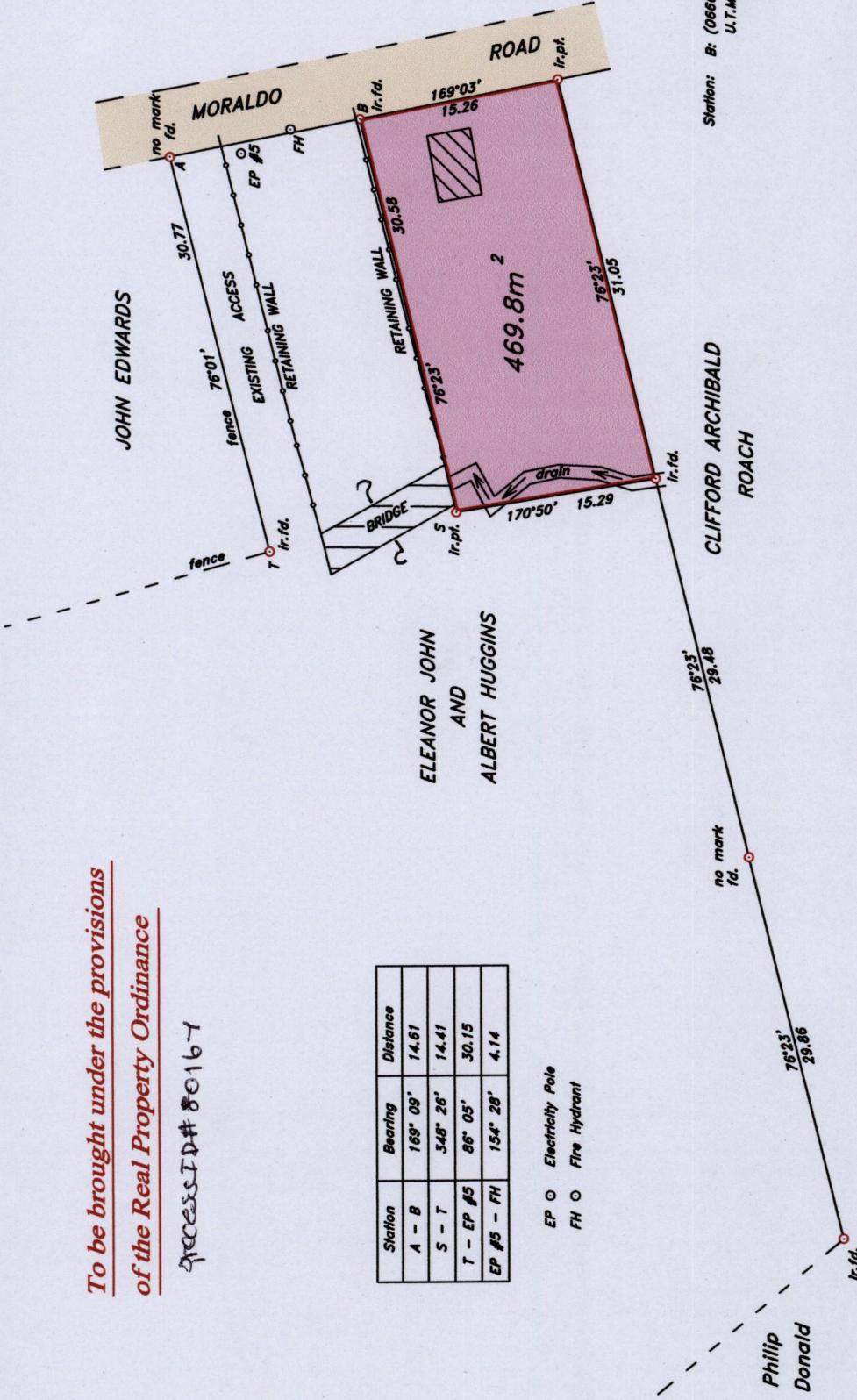
Vide
Bk. 1021 Fol. 133
Bk. 830A Fol. 125
R.D. #5523/1956
R.D. #11953/1972

EP ○ Electricity Pole
FH ○ Fire Hydrant

Station	Bearing	Distance
A - B	169° 09'	14.61
S - T	348° 26'	14.41
T - EP #5	86° 05'	30.15
EP #5 - FH	154° 28'	4.14

ACCESS ID# 80167

To be brought under the provisions
of the Real Property Ordinance




SCALE 1 : 500
Distances are in metres.


Station: B: (0666468m E, 1184519m N)
U.T.M.20, WGS 84 (± 4.0m)

PLAN of a Parcel of land coloured pink in the Ward of St. Annns
Containing Four Hundred And Sixty Nine Point Eight Square Meters.


Bearings are Cassini Grid, based on Solar Observations.

Surveyed by me, with due authority on the 18th and 20th March 2008, for Derrick Moraldo
In accordance with Regulation 25 (1) of the Land Surveyors' Regulations 1998, I certify

Approved 
Phillip Donald
Director of Surveys 2008.8.8

Checked by 

that this plan is correct.


Colvin Blaize
Trinidad and Tobago Land Surveyor

Entered on 23rd April 2008.

135/112

1385

172