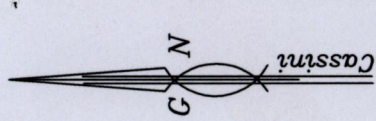
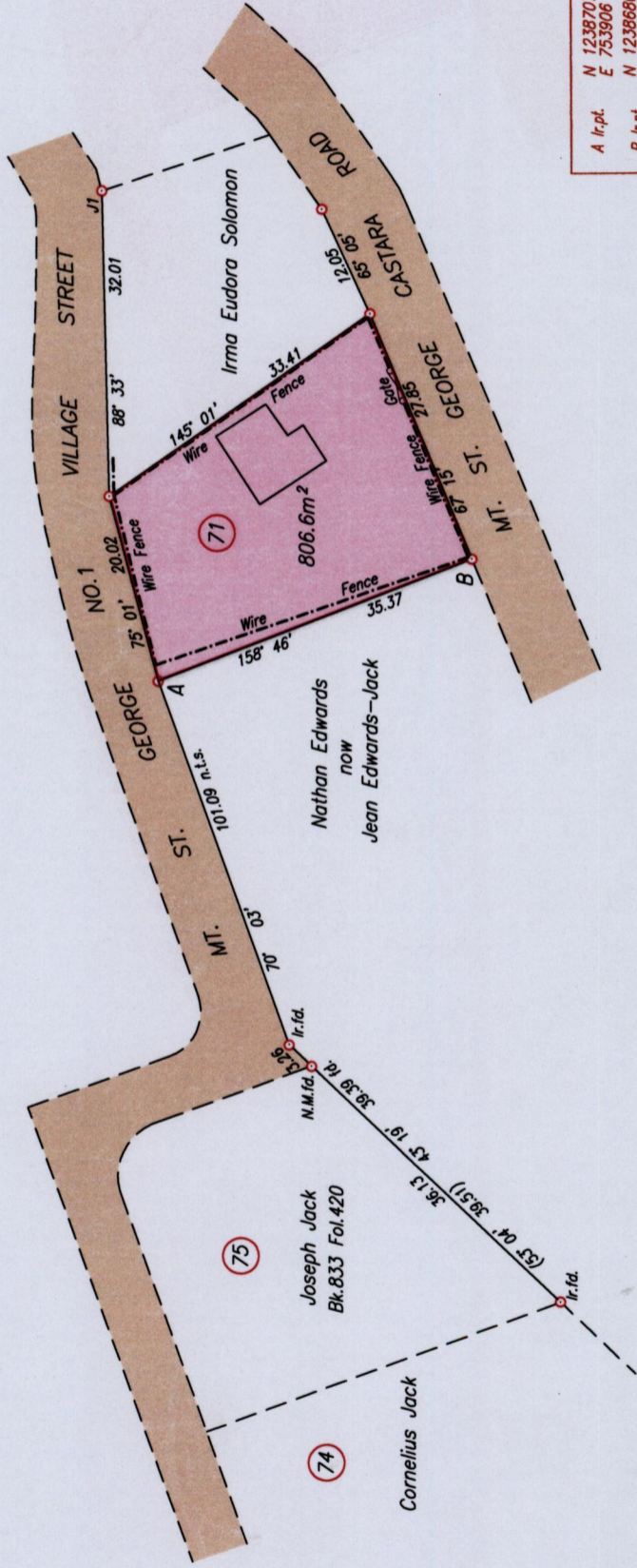


To be brought under the provisions of the Real Property Ordinance.

PROCESSED # 80098

Cadastral Sheet I.18.G.2H
4/a
Ward of Tobago
Parish of St. George
Mt. St. George Village




1385

165

A Ir.pt. N 1238707 U.T.M. +/- 3m
E 753906
B Ir.pt. N 1238680 U.T.M. +/- 3m
E 753927
Coordinates are based on Hand held GPS W.G.S.84 Zone 20

See Plan L.B.38

SCALE 1/750
Distances are in metres



Approved
[Signature]
Director of Surveys 2008.7.25

Denotes Ir.pt unless otherwise stated
Bearings are Cassini Grid based on Solar Observations

PLAN of a Parcel of land coloured pink in the Ward of Tobago
Containing eight hundred and six point six square metres

Surveyed by me, with due authority, on 21st July 2004 for Irma Eudora Solomon
In accordance with Regulation 25 (1) of the Land Surveyors' Regulations 1998,

I certify that this plan is correct.

Checked by *[Signature]*

Entered on

[Signature]

Trinidad & Tobago Land Surveyor
[Signature] 31st Oct 2006