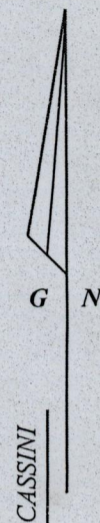


To be brought under the provisions of the Real Property Ordinance


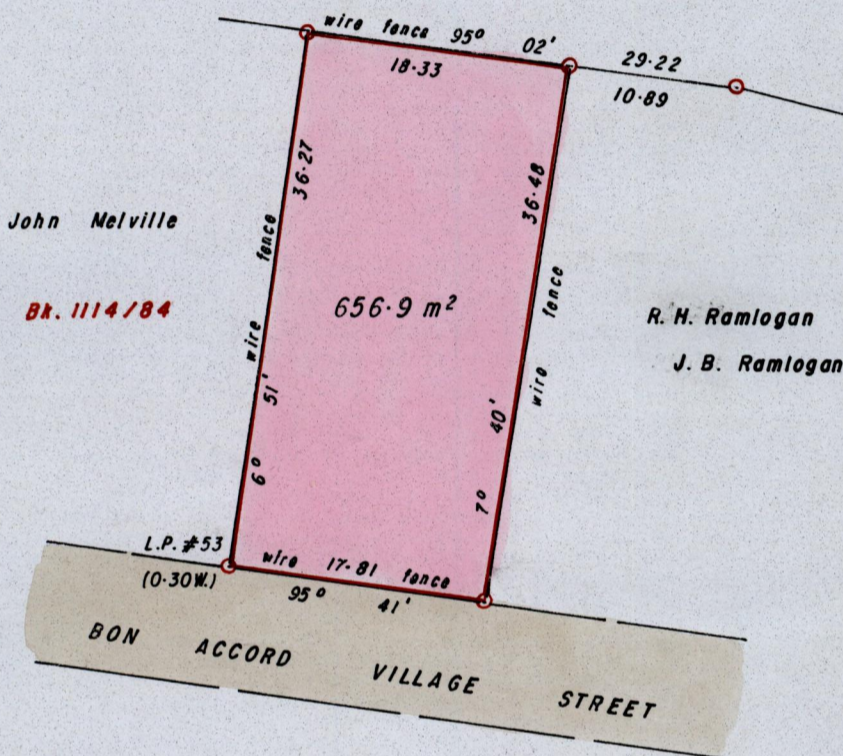
Ward of Tobago
Parish of St. Patrick
Cadastral Sheet I. 21. , 1E
6/0/4

process ID#80079



Wayne Homeward

Bk. 1159 / 178



See BK.1346:173

Approved

[Signature]

9 Director of Surveys 2008.7.25

○ Denotes Iron ^{fd.} unless otherwise stated

Bearings are Cassini Grid based on Solar Obs.

SCALE 1 / 500

Distances are in METRES

Note: To Obtain compass bearings add/subtract minutes

PLAN of a Parcel of land coloured PINK in the Ward of Tobago
Containing six hundred and fifty six point nine square metres
Surveyed by me, with due authority, on the 30th. June 2005 for Alicia Piggott
In accordance with Regulation 25 (1) of the Land Surveyors' Regulations 1998,
I certify that this plan is correct.

Checked by *[Signature]* 22/7/08

15th August *[Signature]*

Entered *[Signature]* 21-7-2014

Trinidad and Tobago Land Surveyor 15th August 2005