

U.P.R.N.....

To be brought under the provisions of the REAL PROPERTY ORDINANCE

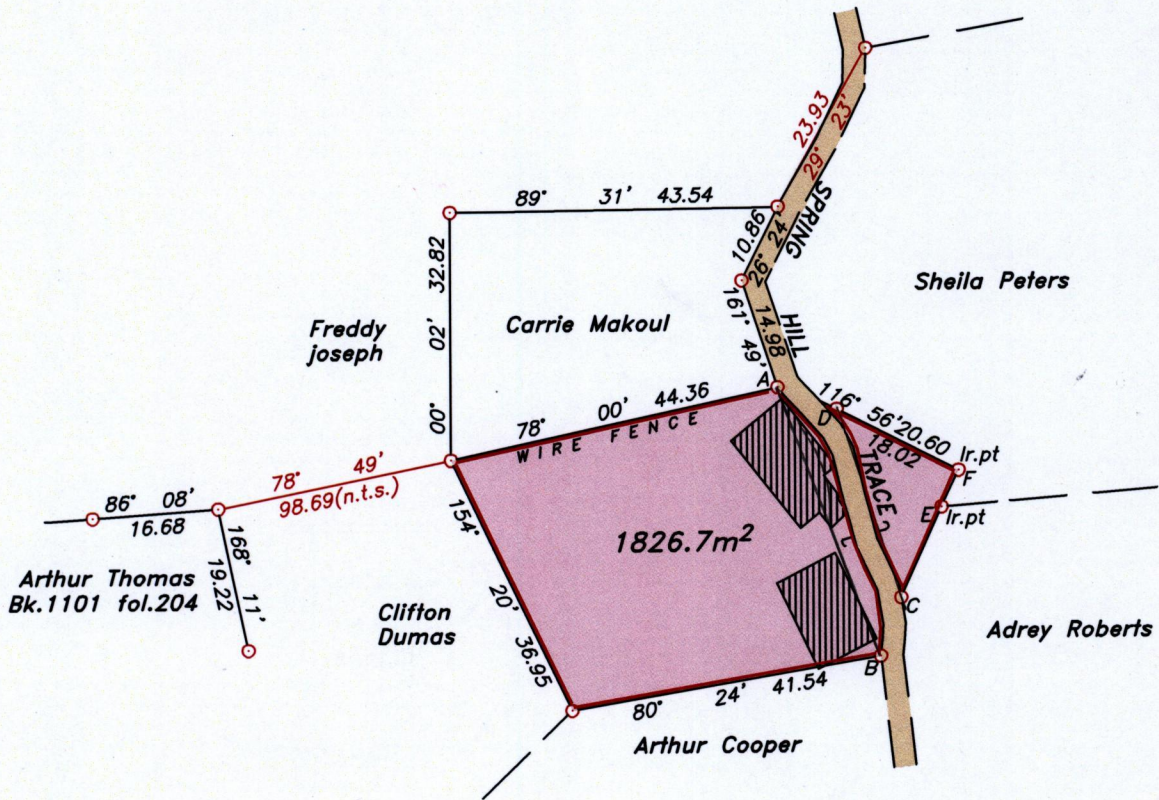
process ID # 80078

Cadastral Sheet 117.G. ^{2G}/_{1/c}

Ward of Tobago

Parish of St. Andrew.


WHIM



LEGEND

LINE	AZIMUTH	DISTANCE
A-B	159° 09'	38.10
B-C	19° 14'	8.20
C-D	341° 19'	26.30
A-D	110° 36'	8.37
C-E	24° 10'	13.08
E-F	25° 22'	5.33



Approved 
 9 Director of Surveys 2008.7.25

○ Denotes iron found, except otherwise stated.

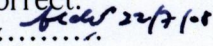
SCALE 1:1000

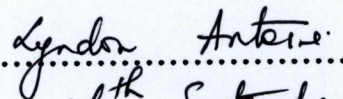
Bearings are grid based on solar observations

Distances are in metres

PLAN of a parcel of land coloured pink in the Ward of Tobago
 Containing one thousand eight hundred and twenty six point seven square metres.
 Surveyed by me, with due authority on 5th February 2007 for Elva Roberts.

In accordance with Regulation 25 (1) of the Land Surveyors' Regulations 1998, I certify that this plan is correct.

Checked by 
 Entered


 26th September 2007.

Trinidad & Tobago Land Surveyor.....2007.

