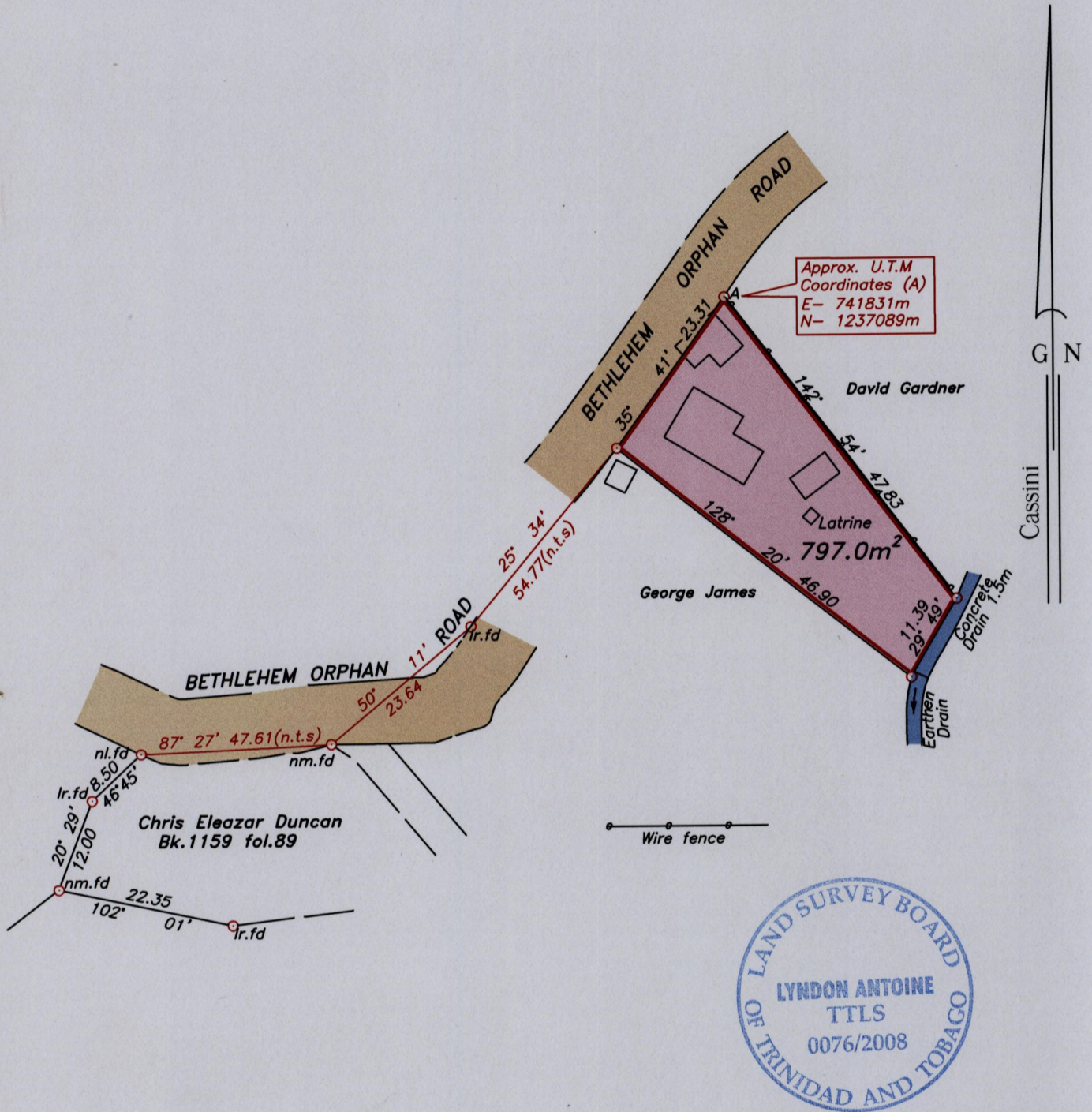


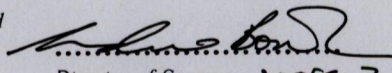
U.P.R.N.....

To be brought under the provisions of the REAL PROPERTY ORDINANCE

PROCESSID# 80070

Cadastral Sheet 1.16.L $\frac{1F}{5/b}$
Ward of Tobago
Parish of St. Patrick
BETHEL



Approved 
Director of Surveys 2008.7.14

Note- UTM Zone 20 (WGS 84) Coordinates obtained from hand held GPS receiver
± 5.00m

SCALE 1:750



Bearings are grid based on solar observations


Distances are in metres

PLAN of a parcel of land coloured pink in the Ward of Tobago
Containing seven hundred and ninety seven point zero square metres.

Surveyed by me, with due authority on 22nd January 2008 for Olga Guy Mc Pherson

In accordance with Regulation 25 (1) of the Land Surveyors' Regulations 1998, I certify that this plan is correct.

Checked by 
Entered  2.7.2014


Trinidad & Tobago Land Surveyor..... 15th February 2008.