
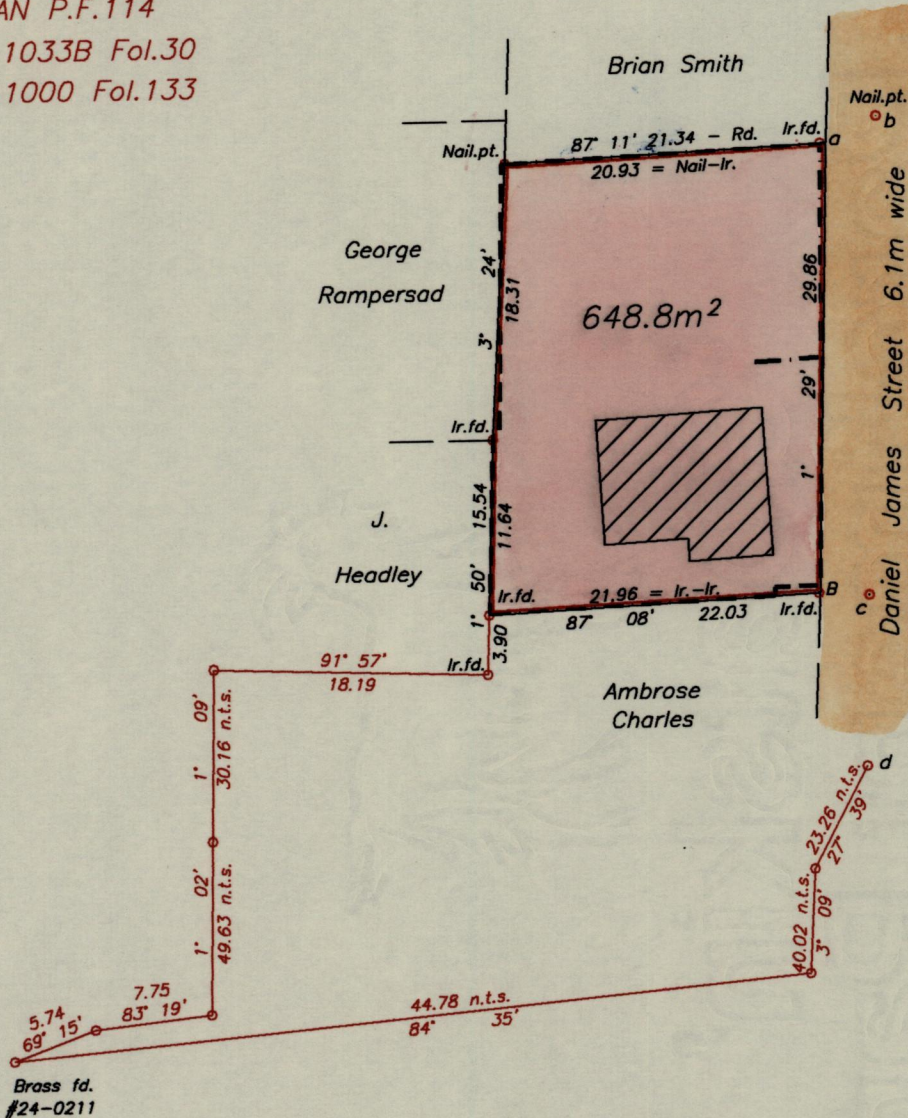



To be brought under the provisions of The Real Property Ordinance Process ID # 79995

References

R.D. 1860/1940 #7 Daniel James Street

S.O. 52/1971 PLAN P.F.114 Bk.1033B Fol.30 Bk.1000 Fol.133



--- Denotes Wall  
- - - Denotes Fence

LEGEND

a - b	62° 50'	3.74
b - c	181° 30'	31.76
c - d	181° 30'	22.13 n.t.s.

Ir.f.d. B = N 1177308 (+/- 4m)  
E 676157  
UTM Zone 20 WGS 84

Approved Director of Surveys 2008-6-18

SCALE 1:500  
Distances are in METRES

Bearings are Cassini Grid based on Solar observations  
To obtain Compass bearing add 04 minutes

PLAN of a Parcel of land coloured pink in the Ward of Tacarigua Containing six hundred and forty eight point eight square metres Surveyed by me, with due authority, on July 27th, 2005 for Harry Carter In accordance with Regulation 25 (1) of the Land Surveyors' Regulations 1998, I certify that this Plan is correct.

Checked by 15.17.6.08 ..... T.T.L.S.  
Entered on ..... Trinidad & Tobago Land Surveyor ..... 28.02.2005