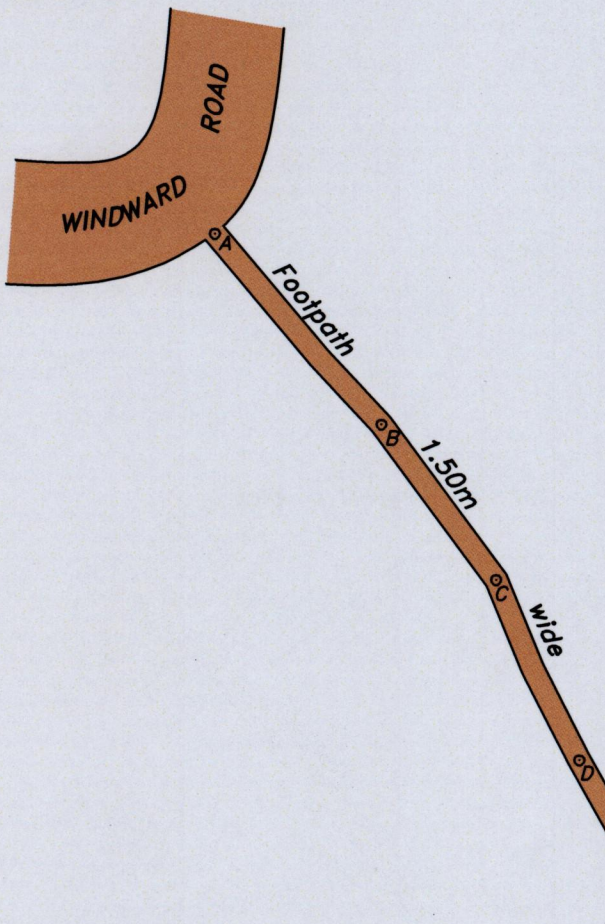


Process ID#80006

To be brought under the provisions of the REAL PROPERTY ORDINANCE


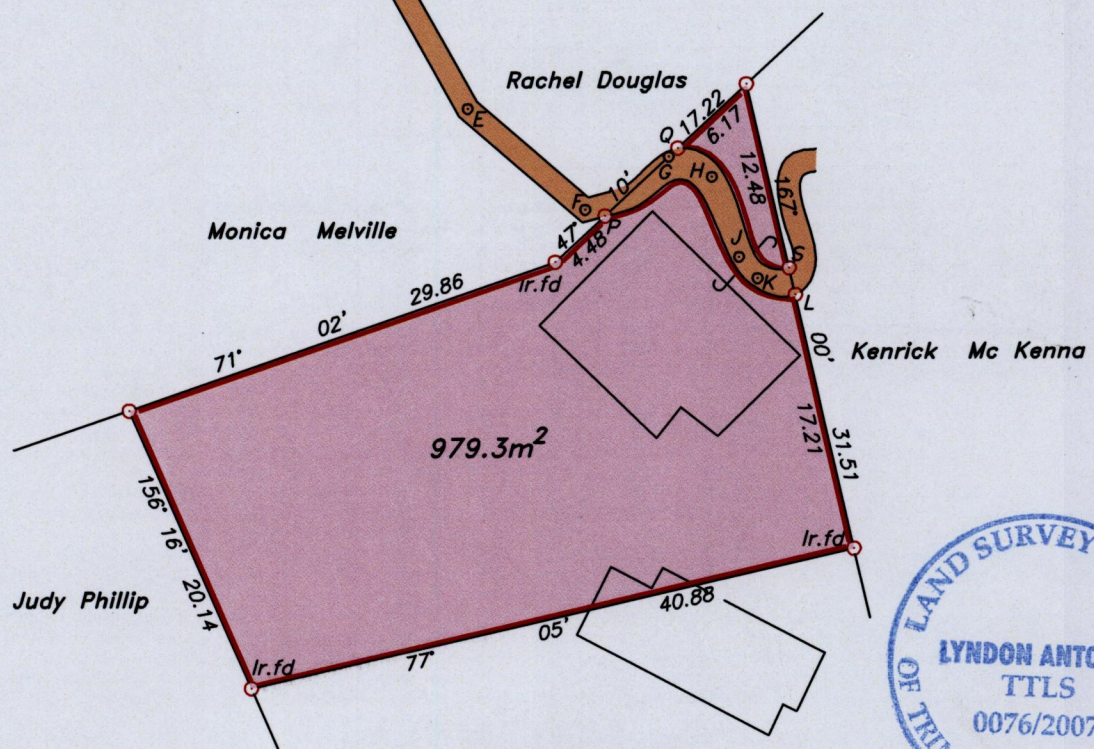

Cadastral Sheet 1.15. 3H/1/d  
Ward of Tobago  
Parish of St. Paul

U.P.R.N No:.....  
DELAFORD



LEGEND

LINE	AZIMUTH	DISTANCE
A-B	138° 56'	16.77
B-C	143° 31'	12.79
C-D	155° 10'	13.16
D-E	150° 50'	11.45
E-F	130° 42'	10.26
F-G	57° 46'	6.52
G-H	115° 07'	3.15
H-J	161° 19'	5.61
J-K	139° 32'	1.88
K-L	114° 17'	2.71
P-G	47° 10'	5.75
G-Q	47° 10'	0.80
S-L	167° 00'	1.82



Approved *[Signature]*  
Director of Surveys

James P Edwards  
Bk 929 Fol 212  
&  
Bk 1198 Fol 48

○ Denotes iron put, except otherwise stated.

SCALE 1:500

Bearings are grid based on solar observations

Distances are in metres

PLAN of a parcel of land coloured pink in the Ward of Tobago  
Containing nine hundred and seventy nine point three square metres.  
Surveyed by me, with due authority on 8th April 2005 for Euriston McPherson and Joy McPherson  
In accordance with Regulation 25 (1) of the Land Surveyors' Regulations 1998, I certify that this plan is correct.

Checked by... *[Signature]* 1/2/07  
Entered .....

*[Signature]*  
15th January

*[Signature]*  
21.7.2014

Trinidad & Tobago Land Surveyor.....2007.

Path: \\Main\05Survey\M151\EMCPHERSON.DWG

