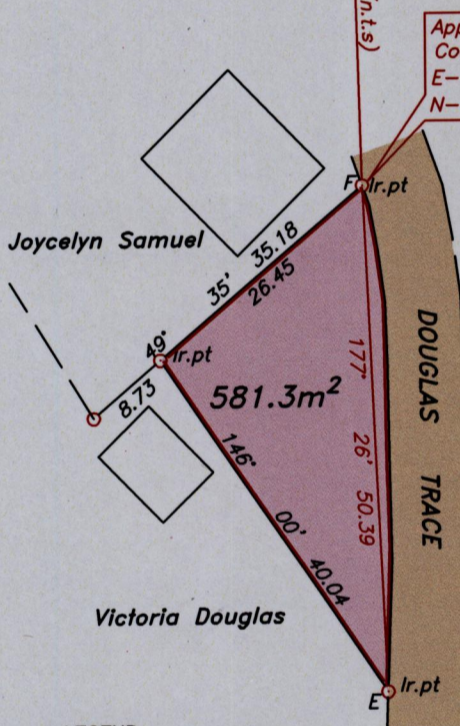
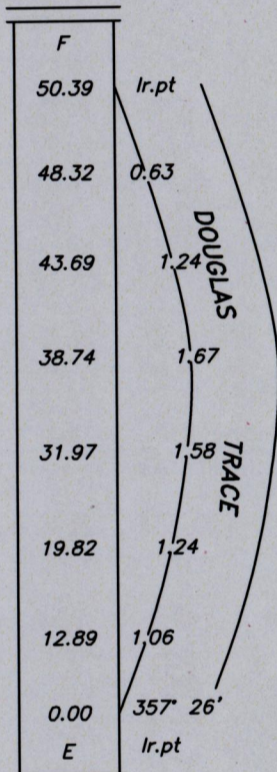
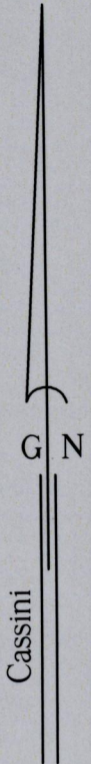
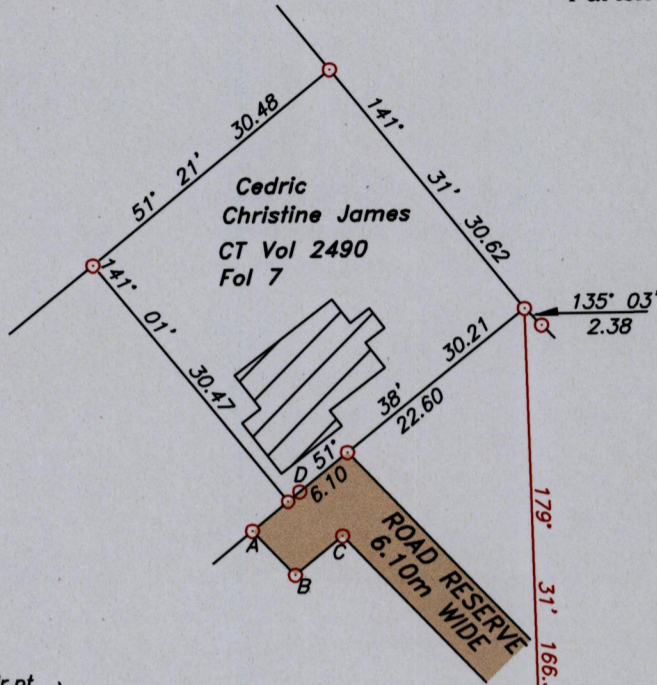


U.P.R.N.....
To be brought under the provisions
of the REAL PROPERTY ORDINANCE

Cadastral Sheet 118.F
Ward of Tobago
Parish of St. George

HOPE VILLAGE

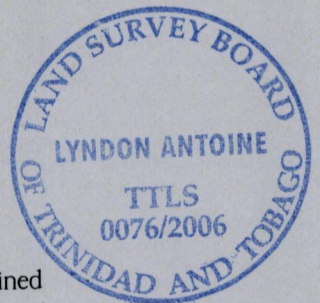
process IDA 79936

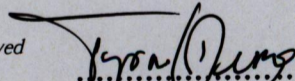


Approx. U.T.M
Coordinates (F)
E- 751750m
N- 1238313m

LEGEND

LINE	AZIMUTH	DISTANCE
A-B	136° 19'	6.10
B-C	51° 10'	6.09
C-D	316° 18'	6.10



Approved 
Director of Surveys
2008.5.16

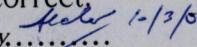
Note- UTM Zone 20 (WGS 84) Coordinates obtained
from hand held GPS receiver
± 7.00m

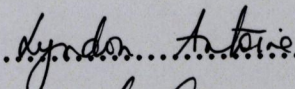
SCALE 1:750

○ Denotes iron found, except otherwise stated.
Bearings are grid based on solar observations

Distances are in metres

PLAN of a parcel of land coloured pink in the Ward of Tobago
Containing five hundred and eighty one point three square metres.
Surveyed by me, with due authority on 9th January 2006 for Kenneth Phillips
In accordance with Regulation 25 (1) of the Land Surveyors' Regulations 1998, I certify that this
plan is correct.

Checked by  1-13/08
Entered


Trinidad & Tobago Land Surveyor
31st January 2006.