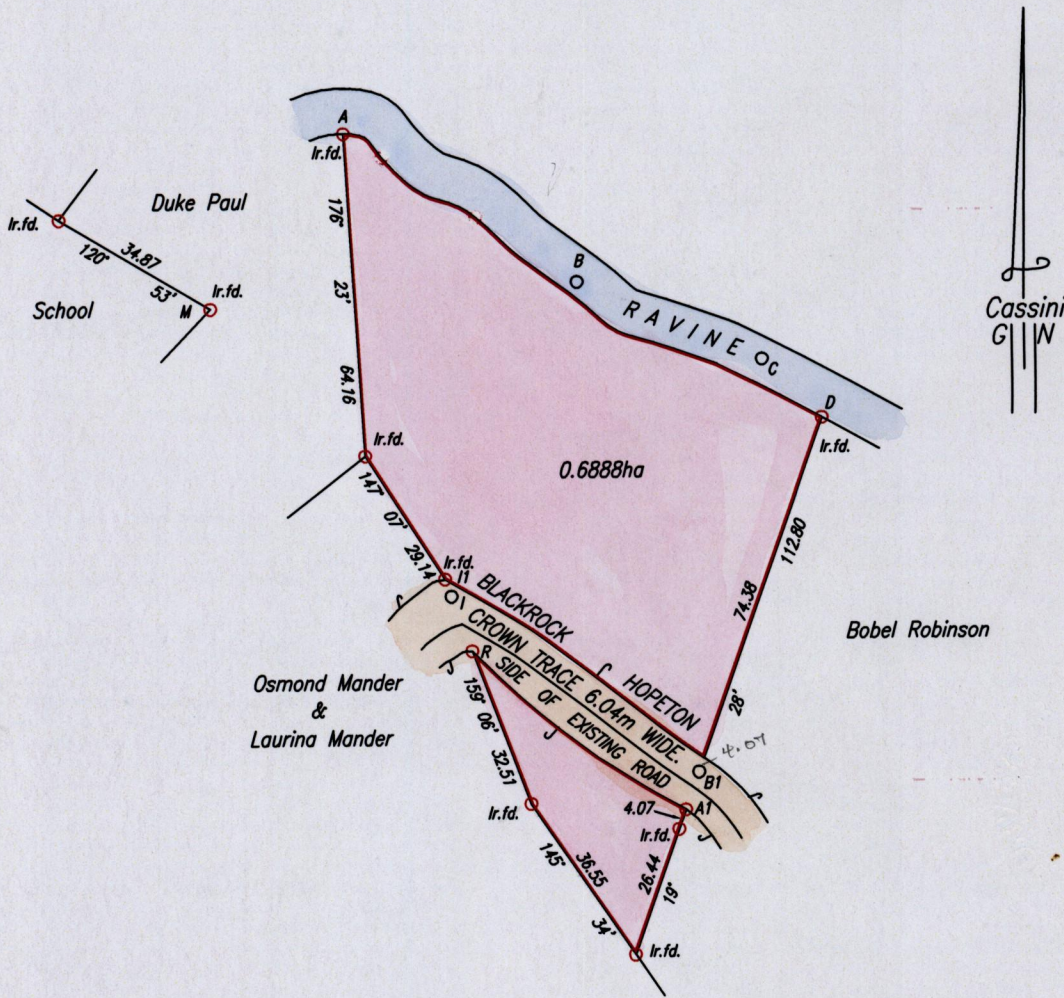


PROCESS ID # 79981

To be brought under the Provisions of the  
Real Property Ordinance

Cadastral Sheet 1.17. 1C  
Ward of Tobago 3/d  
Parish of St. David

Vide Plan PE 108



11 - R = 159° 28' 15.32
A - B = 122° 25' 55.02
B - C = 113° 00' 39.95
A1 - B1 = 19° 28' 7.91
M - I = 139° 14' 324.92(N.T.S.)

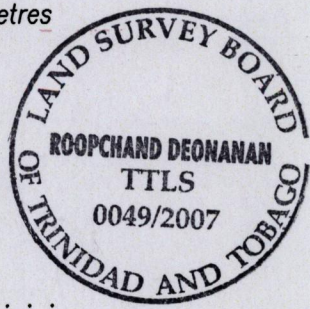
Approved *[Signature]*  
Director of Surveys

○ Denotes Iron put except otherwise stated.  
Bearings are Cassini Grid based on Solar Observations

SCALE 1:1500  
Distances are in Metres

PLAN of a Parcel of land coloured pink in the Ward of Tobago  
Containing zero point six eight eight eight hectare.  
Surveyed by me, with due authority, on 13th June, 2002 for Stephen Cox.  
In accordance with Regulation 25(1) of the Land Surveyors Regulations 1998,  
I certify that this plan is correct.

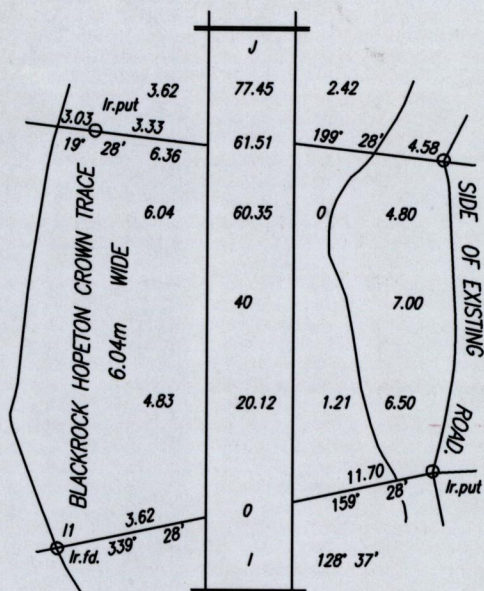
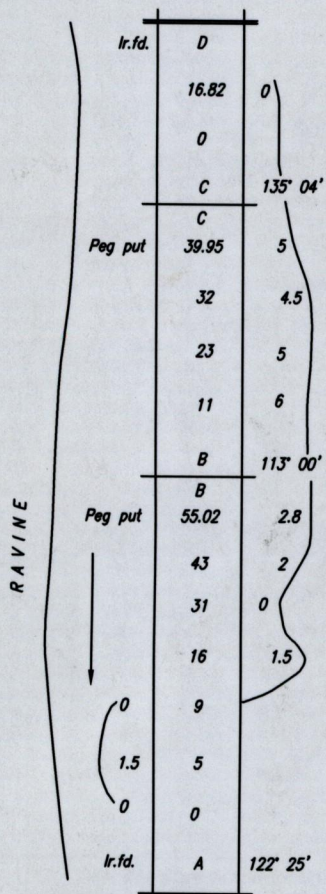
Checked by *[Signature]*



Entered on . . . . . Trinidad & Tobago Land Surveyor . 23<sup>rd</sup> October . . . . . 2007

PATH = EV700 D:\Drawings07\Stephen Cox.dwg.





1385/143