


Process Id# 79996

TO BE BROUGHT UNDER THE PROVISIONS OF THE REAL PROPERTY ORDINANCE

U.P.R.N. No.

Cadastral Sheet $\frac{24A}{1/b}$, B.18.N
Ward of Tacarigua
County of St. George



1385

14

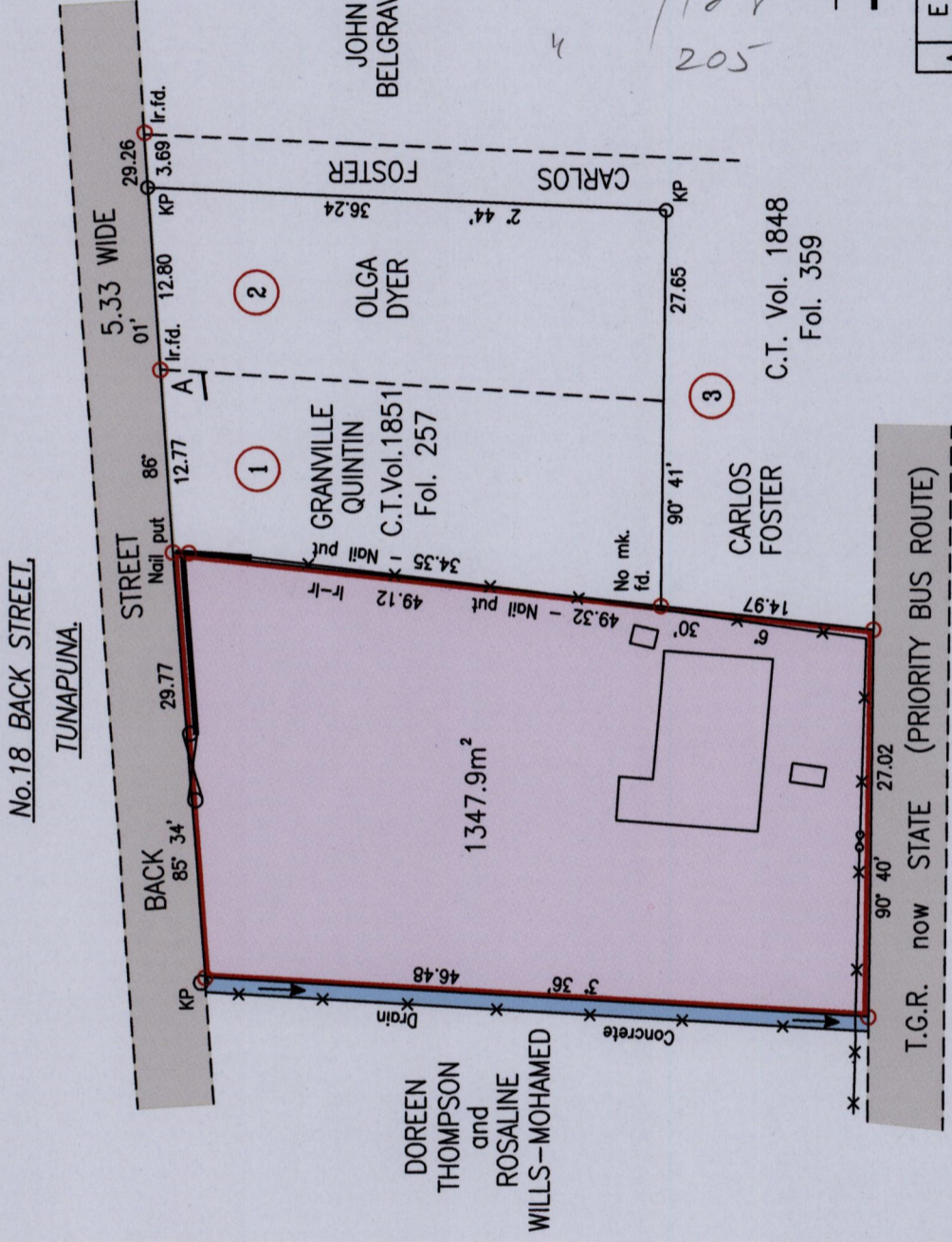
Vide	
Plan	LB44
Bk.	1014:97
Bk.	1014:98

SCALE 1:500


Distances are in Metres
--*-- Denotes Wire Fence
— Denotes wall

A	E	676764
	N	1177141

Reliability Error ± 3.0 m.
Based on Garmin Handheld G.P.S.
Coordinates Based on WGS84, UTM Zone 20



1375 / 128
205



Approved
Director of Surveys
2008 11 30

Bearings are Cassini Grid based on Solar Obs.
Note to obtain compass bearings add 4 minutes.
○ Denotes Iron Put unless otherwise stated

Plan of a Parcel of land coloured pink in the Ward of Tacarigua
Containing one thousand three hundred and forty seven point nine square metres
Surveyed by me, with due authority, on 13th July 2005 for Wayne Bartley
In accordance with Regulation 25(1) of the Land Surveyors' Regulations 1998,
I certify that this plan is correct.

Checked by
Entered on
Trinidad & Tobago Land Surveyor 23 September 2006