
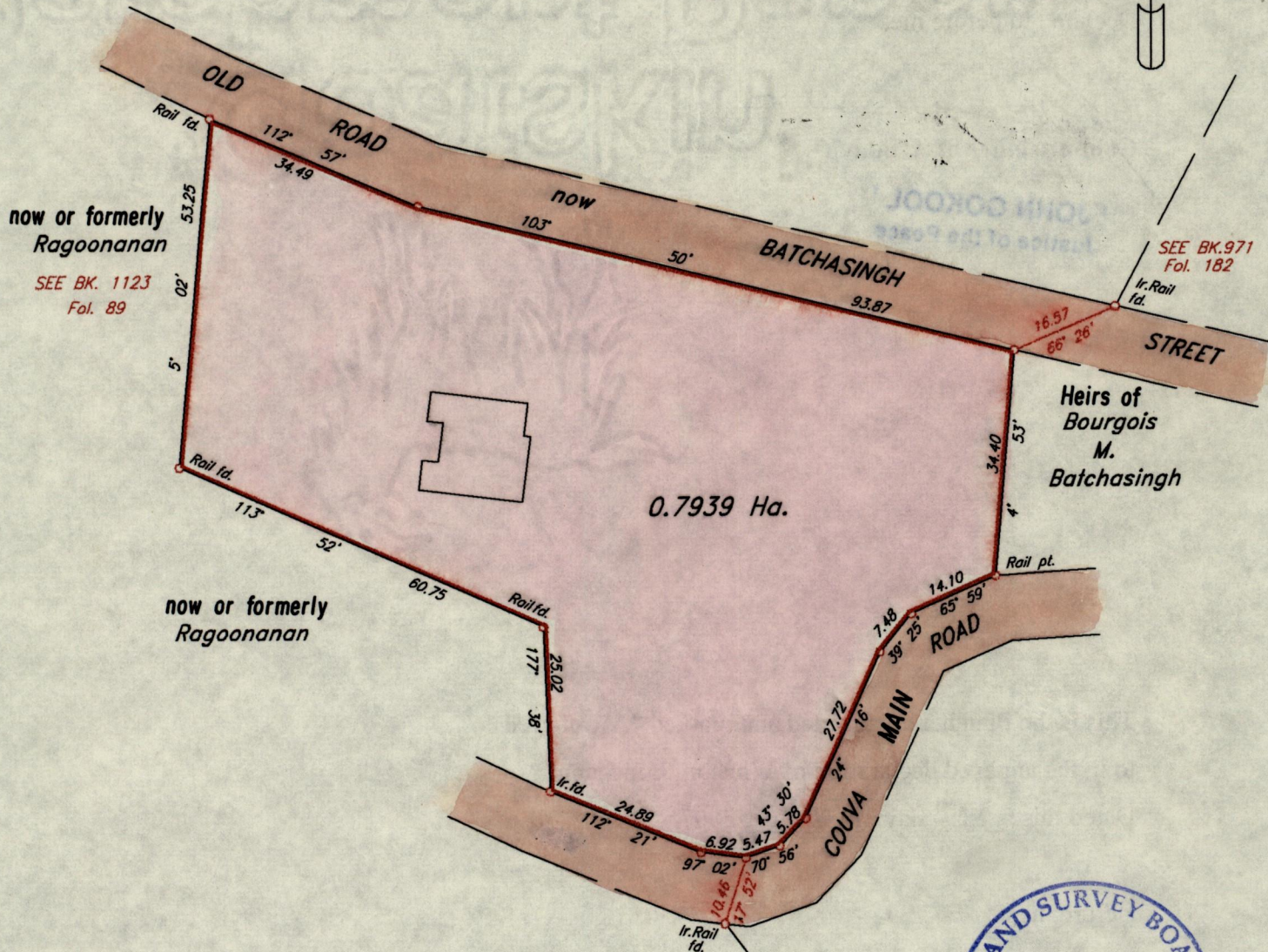
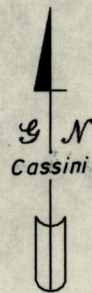


To be brought under the Provisions of the REAL PROPERTY ORDINANCE.

Ward of Montserrat
County of Caroni
Cadastral Sheet D.18.H. 44A
Pepper Village 4/d

PROCESS ID# 19864



Approved *[Signature]*
Director of Surveys
2008-4-23

SCALE 1 : 1000

Bearings are based on Solar Observations. o Denotes Iron put, except otherwise stated.
Note: To obtain Compass bearings add/subtract minutes Distances are in metres
PLAN of a Parcel of land coloured pink in the Ward of Montserrat
Containing point seven nine three nine hectares.
Surveyed by me, with due authority, in 22nd, Nov. 1997 for Jewel Batchasingh
In accordance with Regulation 25 (1) of the Land Surveyors' Regulations 1998,
I certify that this plan is correct.


Checked by *[Signature]* *Winston Ramcharan* T.T.L.S.
Entered Trinidad and Tobago Land Surveyor *25th February* 20*05*

"A"

This is the plan hereto annexed and marked "A" referred to in the annexed declaration of Jewel Batchasingh.

Dated this 21st day of July, 2005

Declared to before me,


Commissioner of Affidavit


JOHN GOKOOL
Justice of the Peace

"A"

This is the Plan hereto annexed and marked "A" referred to in the annexed declaration of Winston Ramcharan

Dated this 18th day of July, 2007

Before me,


Commissioner of Affidavit

MAGISTERIAL DISTRICT
KARRAN NANDOO
Justice of the Peace
CARONI

MINISTRY OF AGRICULTURE
LAND AND SURVEY
DIVISION
22 JUL 2005
LANDS AND MARINE RESOURCES