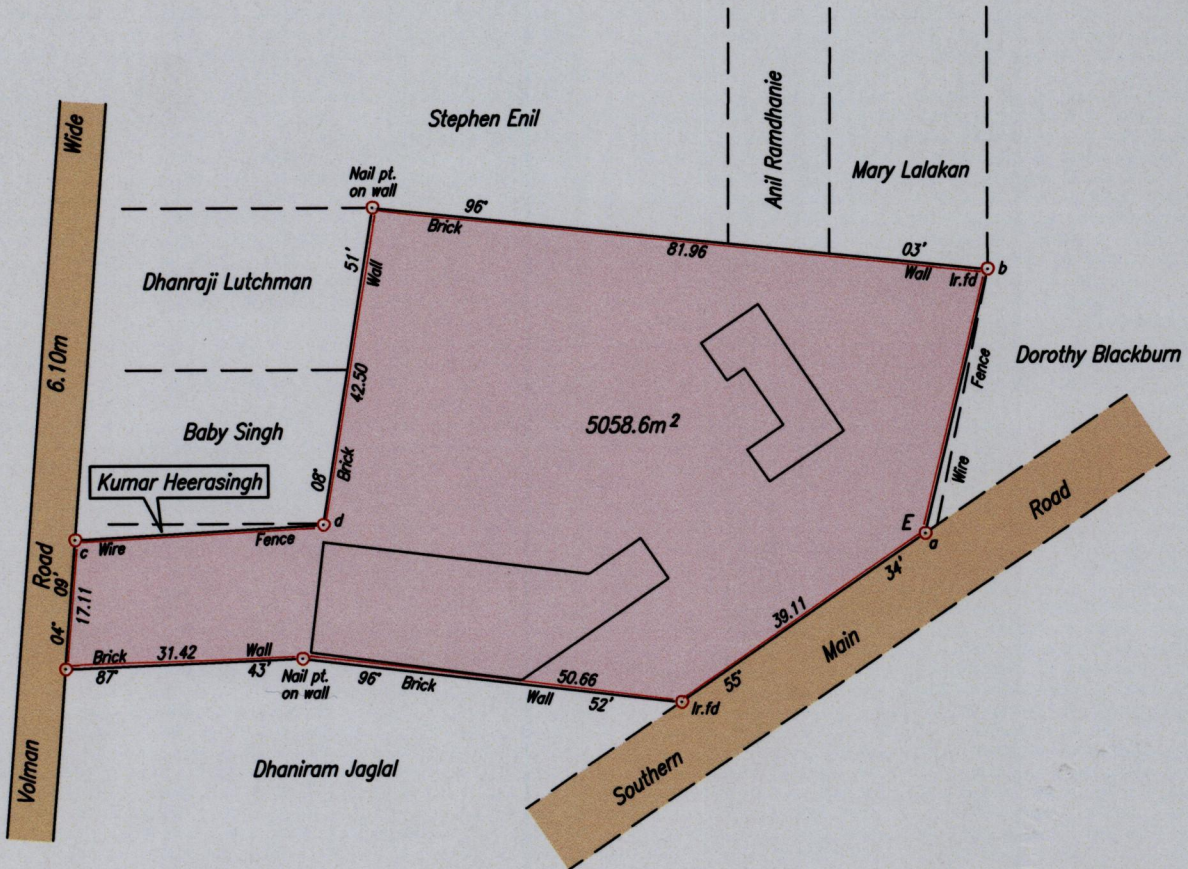
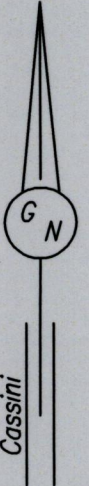



To be brought under the Provisions of the
Real Property Ordinance.

PROCESSED # 79858

33F
Cadastral Sheet D.12.D. 4/c
Ward of Chaguanas
County of Caroni
Bk. 954 Fol. 171
Bk. 954 Fol. 121
Bk. 954 Fol. 169
Bk. 1161 Fol. 223



Approved 
Director of Surveys

Legend		
Sta.	Bearing	Dist.
a - b	13° 17'	35.94
c - d	86° 45'	32.98

Point E
Co-ordinates obtained by Hand Held G.P.S. (WGS84 U.T.M. Zone 20)
Accuracy ± 7m
E 672607.00 m
N 1157022.00m

SCALE 1/1000
Distances are in metres

○ Denotes Iron put except otherwise stated

Bearings are Cassini Grid based on Solar Observations


Plan of a Parcel of land coloured pink in the Ward of Chaguanas

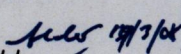
Containing five thousand and fifty eight point six square metres

Surveyed by me, with due authority, on 13th November 2007 for Zainul Esack

In accordance with Regulation 25 (1) of the Land Surveyors' Regulations 1998,

I certify that this plan is correct.

Entered on 

Checked by  29/11
Trinidad & Tobago Land Surveyor 2007

