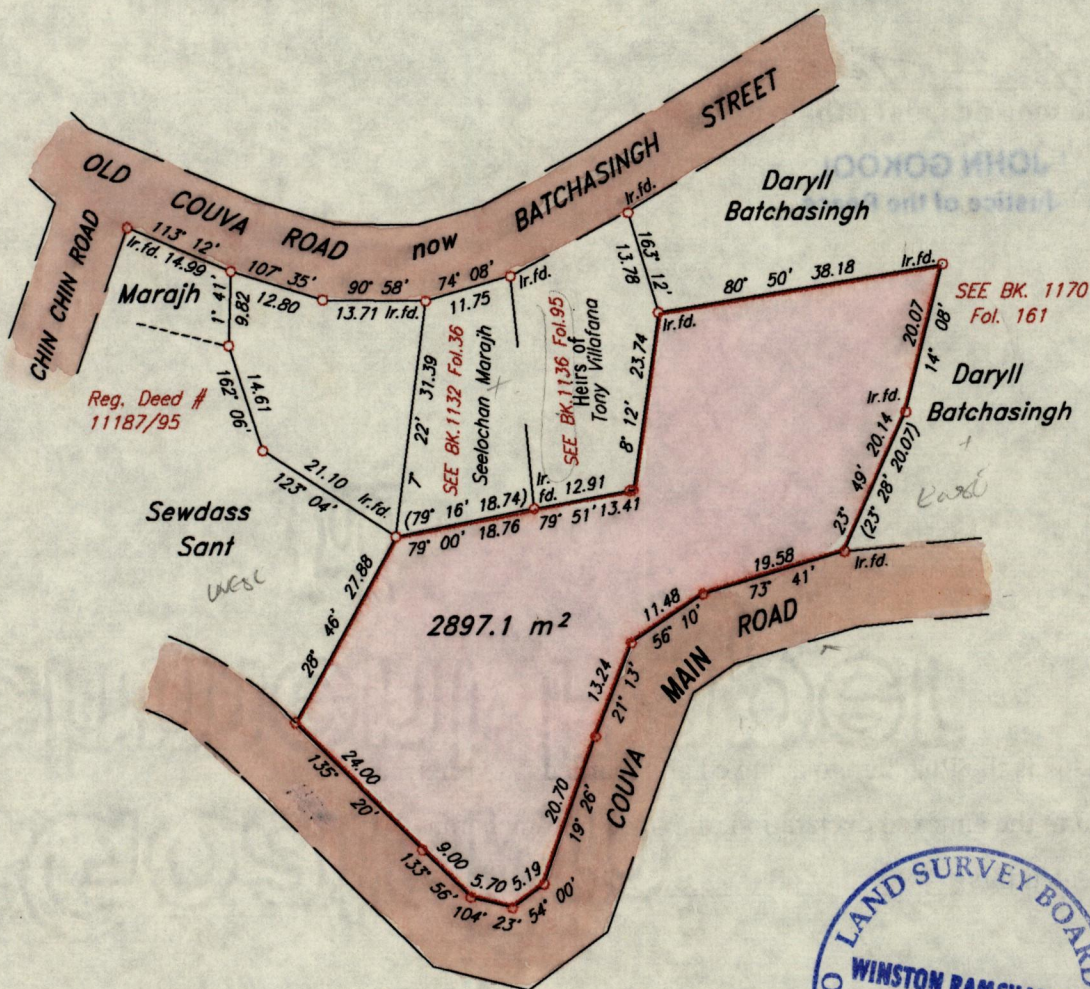
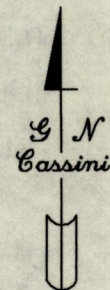


To be brought under the Provisions of the REAL PROPERTY ORDINANCE.

PROCESS ID # 79852

Ward of Montserrat  
County of Caroni  
Cadastral Sheet D.18.H. 44A  
Pepper Village 4/d



Approved *[Signature]*  
Director of Surveys  
2008 4.16

SCALE 1 : 1000

Bearings are based on Solar Observations.

o Denotes Iron put, except otherwise stated.

Note: To obtain Compass bearings add/subtract minutes Distances are in metres

PLAN of a Parcel of land coloured pink in the Ward of Montserrat  
Containing two thousand eight hundred and ninety seven point one sq. metres.  
Surveyed by me, with due authority, in 2nd & 3rd Dec. 1997 for Jewel Batchasingh  
In accordance with Regulation 25 (1) of the Land Surveyors' Regulations 1998,  
I certify that this plan is correct.

Checked by *[Signature]* *[Signature]* T.T.L.S.

Entered ..... Trinidad and Tobago Land Surveyor 25<sup>th</sup> February 2005




"A"

This is the plan hereto annexed and marked "A" referred to in the annexed declaration of Winston Ramcharan.

Dated this 21<sup>st</sup> day of July, 2005

Declared to before me,

  
Commissioner of Affidavit


**JOHN GOKOOL**  
Justice of the Peace


"A"

This is the Plan hereto annexed and marked "A" referred to in the annexed declaration of Winston Ramcharan

Dated this 18<sup>th</sup> day of July, 2007

Before me,

  
Commissioner of Affidavit



1385/136