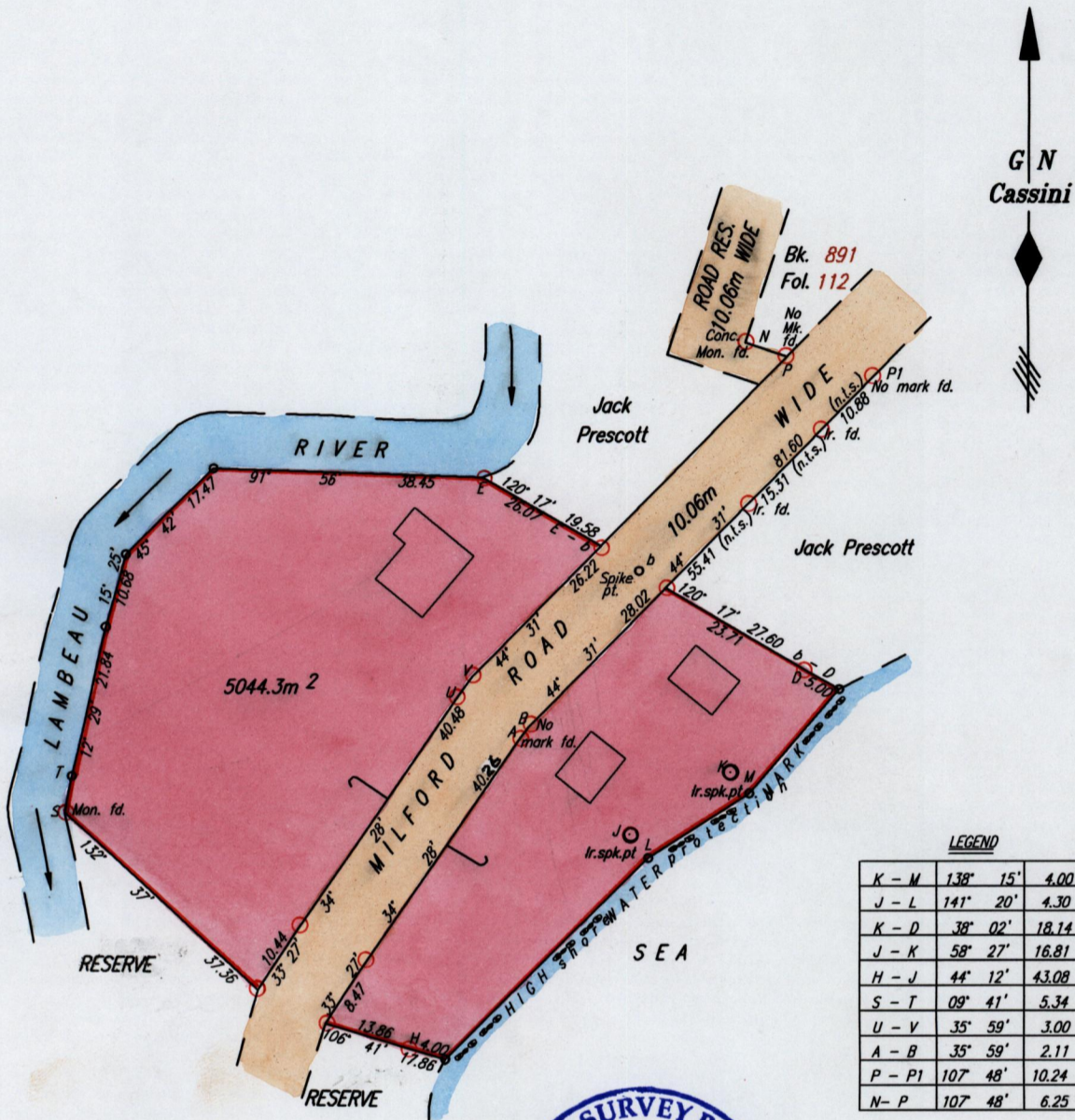



To be brought under the provisions of the Real Property Ordinance  
PROCESS ID# 79845



See Plan E.G. 12 (S.O. 35/44)



Approved *[Signature]*  
Director of Surveys  
2008-3-26

SCALE 1:1000

Distances are in METRES

○ Denotes Iron put except where otherwise stated

Bearings are Cassini Grid based on Solar Observations

PLAN of a Parcel of land coloured pink in the Ward of Tobago

Containing five thousand and forty four point three square metres

Surveyed by me, with due authority, on the 14th July, 1998 for Dalmaine Pitt, Jennifer Pitt Ferguson, Desmonde Pitt, Jacqueline Pitt Millette & Haldane Pitt

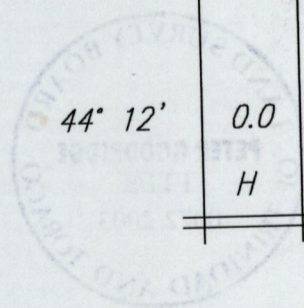
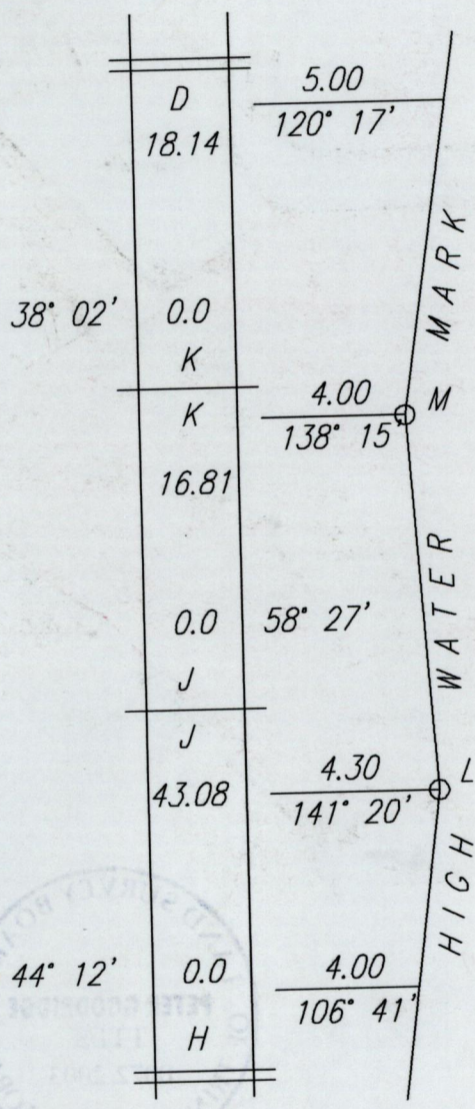
In accordance with Regulation 25 (1) of The Land Surveyors' Regulations 1998,

I certify that this plan is correct

Checked by *[Signature]* n/6/07  
.....TTLS

Entered on .....  
Trinidad & Tobago Land Surveyor  
C:\LESS2002\DALMAINE PITT

P.T.O. for notes



1385/133