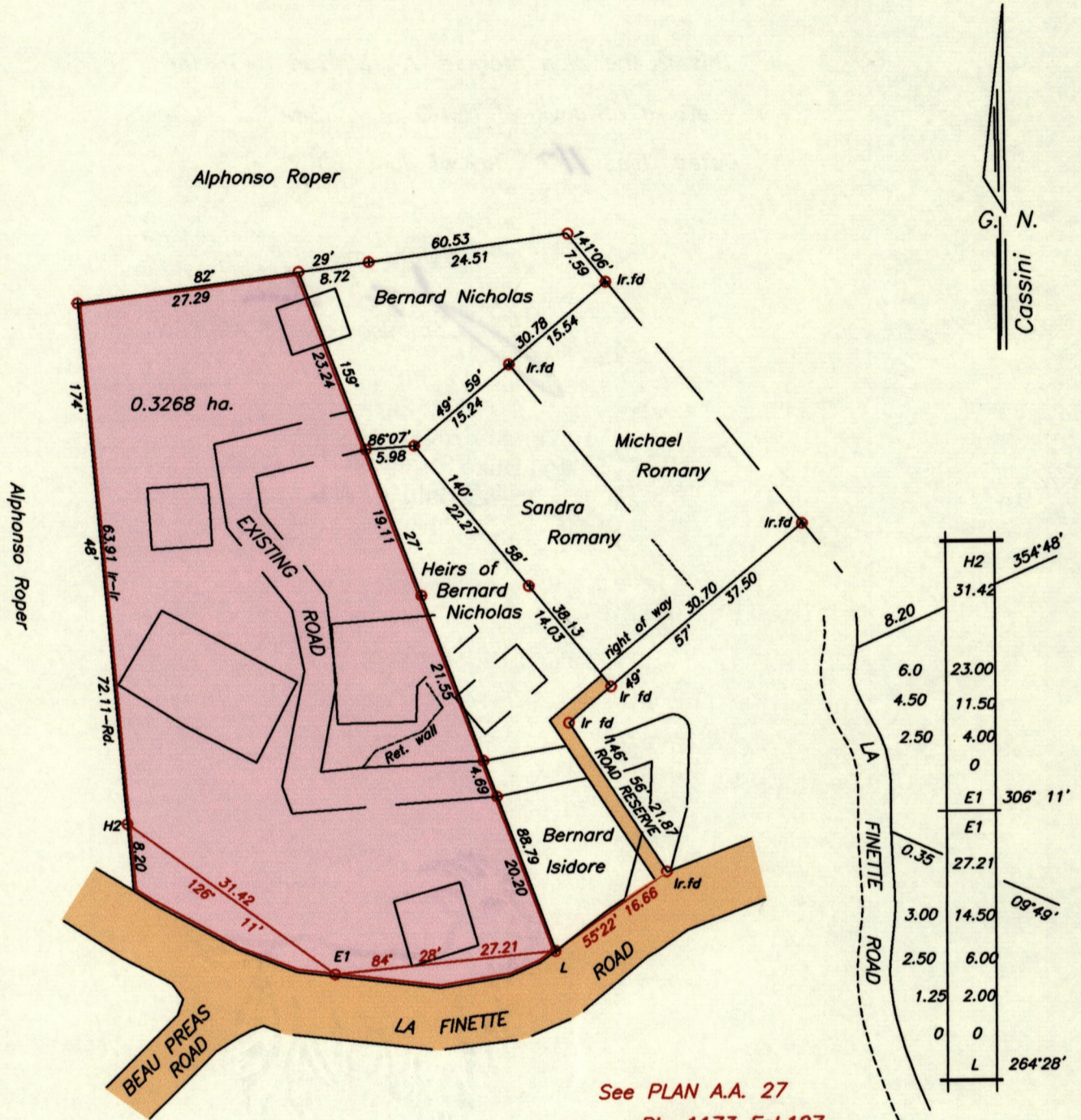


U.P.R.N No.....

Cadastral Sheet (A.15 F.) 13A
Ward of Diego Martin 4/b
County of St. George


To be brought under the provisions of the
Real Property Ordinance

PROCESS ID # 19184



See PLAN A.A. 27
Bk 1173 Fol.127

Approved by *Tyrone Kemp*
Director of Surveys
2008.1.23



SCALE 1/750
Distances are in metres

○ Denotes Iron put unless otherwise stated

Bearings are Cassini Grid based on Solar Observations
Plan of a Parcel of land coloured pink in the Ward of Couva
Containing zero point three two six eight hectare

Surveyed by me, with due authority on 15th November 2002 for William Nicholas

In accordance with Regulation 25 (1) of the Land Surveyors' Regulations 1998,

I certify that this plan is correct.

Checked by *Hugo Somarsingh*


Entered on..... Trinidad and Tobago Land Surveyor *Hugo Somarsingh*.....2007

:A:

This is the plan marked 'A' referred to in the
prefixed affidavit of HUGO SOMARSINGH.

Dated this 11th day of June 2007

Before me


Commissioner of Affidavit

Joseph Pierre
Commissioner of Affidavits
106 Duke Street, Port of Spain,
Trinidad, W.I.

