
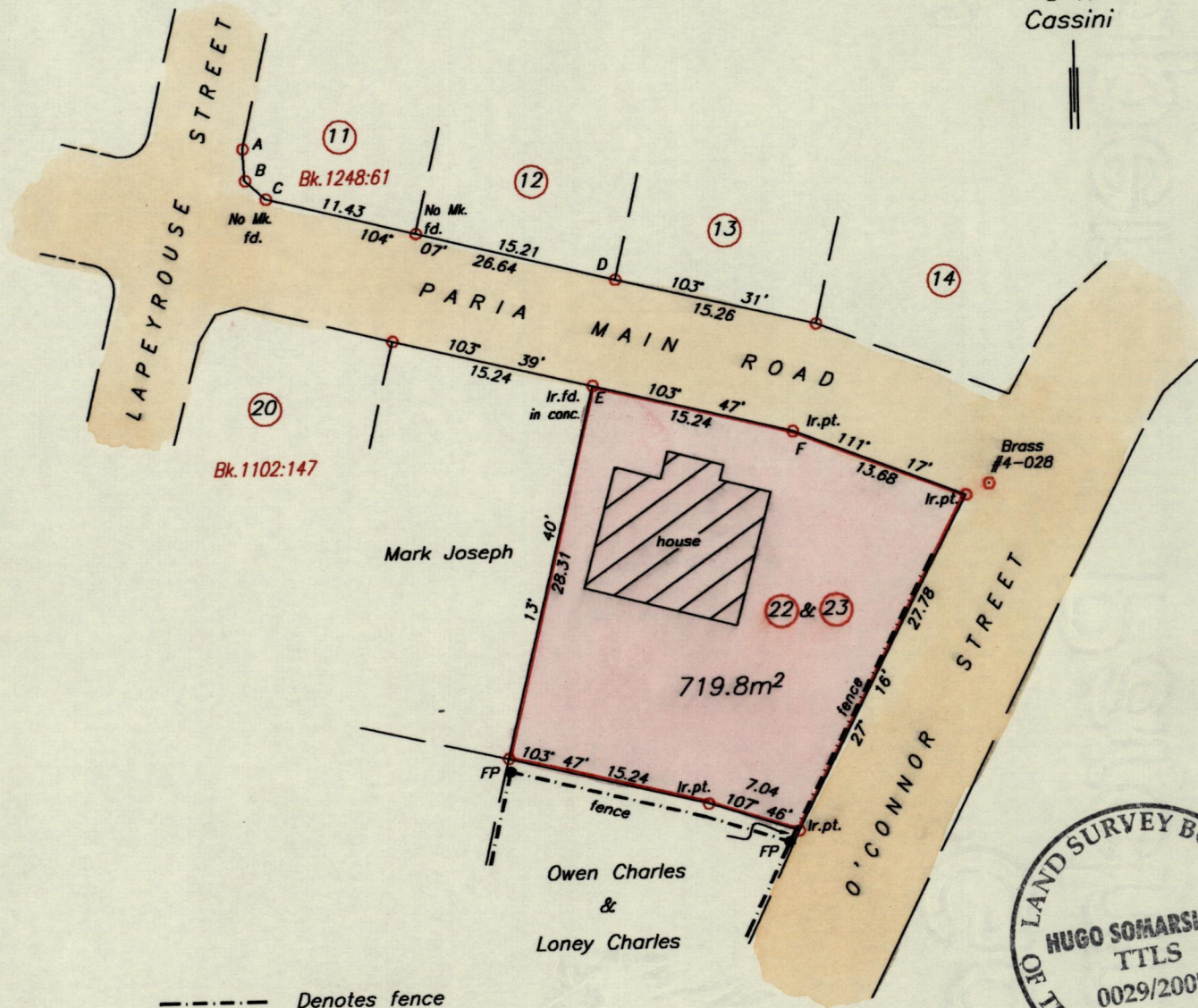
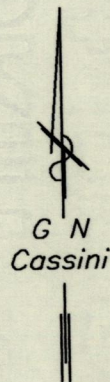


To be brought under the provisions of  
the Real Property Ordinance  
Process ID # 79775

Cadastral Sheet  $\frac{4E}{2/b}$  (B.9.C.)  
Ward of Blanchisseuse  
County of St. George

Blanchisseuse Village  
PLAN C.N.8



LEGEND

A - B	176° 39'	2.34
B - C	132° 28'	2.07
D - E	193° 04'	8.07
F - Brass	105° 59'	15.06

Approved *[Signature]*  
Director of Surveys  
2007.12.18

○ Denotes Iron found unless otherwise stated  
Bearings are based on Solar observations

SCALE 1:500  
Distances are in METRES

PLAN of a Parcel of land coloured pink in the Ward of Blanchisseuse  
Containing seven hundred and nineteen point eight square metres  
Surveyed by me, with due authority, on July 24th. 2007, for Mark Joseph  
In accordance with Regulation 25 (1) of the Land Surveyors' Regulations 1998,  
I certify that this Plan is correct.

Checked by *[Signature]* *[Signature]* T.T.L.S.  
Entered on ..... Trinidad & Tobago Land Surveyor *[Signature]* 2007