
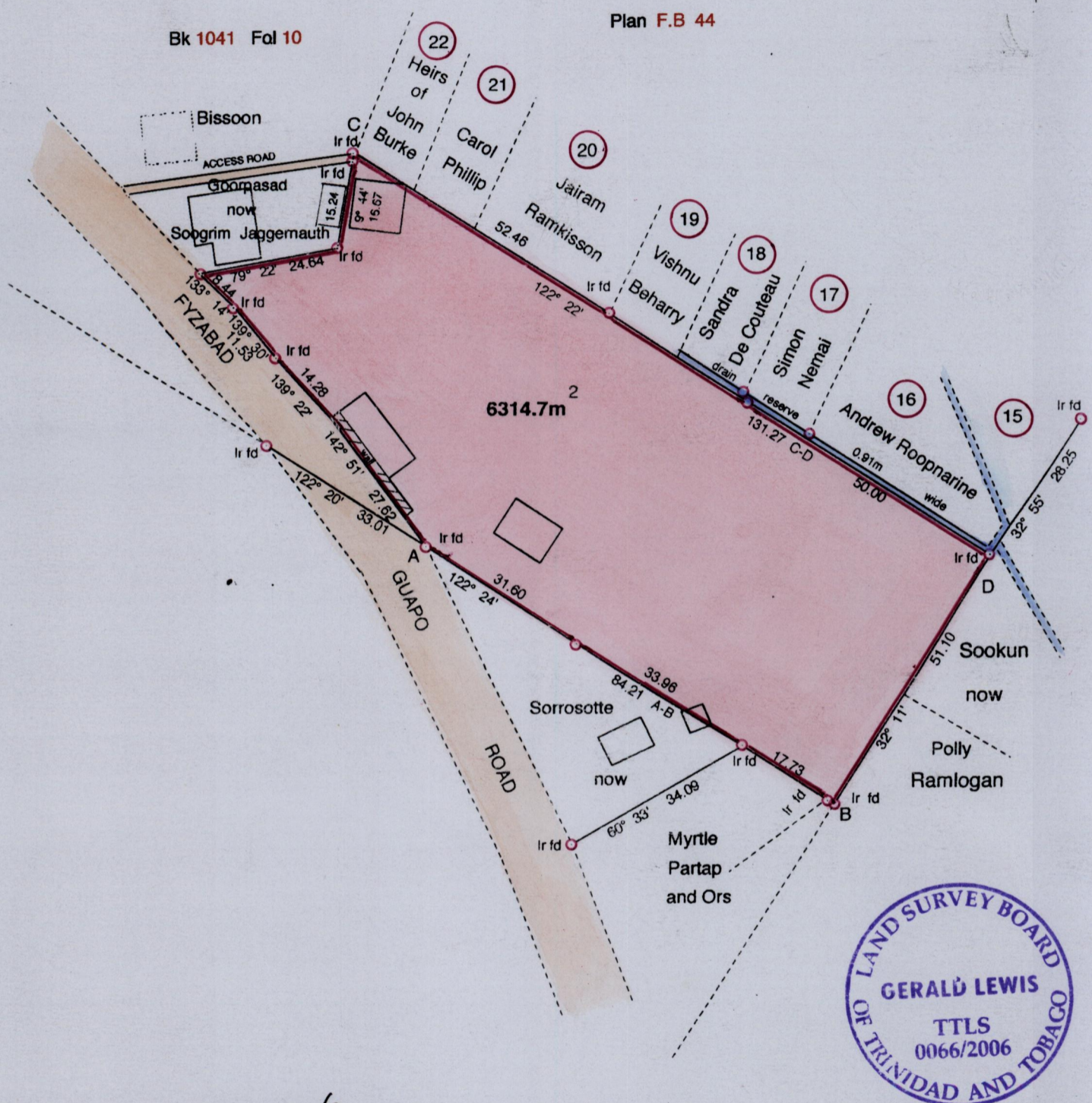



Process ID#79262  
U.P.R.N. No.

1385 1385

Cadastral Sheet G. 11. H., 63D  
1/d  
Ward of Siparia  
County of St. Patrick



Approved *Tyrone Qung*  
Director of Surveys  
2006.12.19

Distances are in Metres  
SCALE 1 : 1000

○ Denotes Iron Put unless otherwise stated  
Bearings are Cassini Grid based on Solar Obs.

PLAN of a Parcel of land coloured pink in the **Ward of Siparia**  
Containing **six thousand three hundred and fourteen point seven square metres**  
Surveyed by me, with due authority on 28th of May 2005 for **Rennison and Patricia Ramkhelawan**  
In accordance with Regulation 25(1) of the Land Surveyors' Regulations 1998, I certify that this plan is correct  
Entered by .....  
Checked by *A. D. Roob* 2006.12.18  
Trinidad and Tobago Land Surveyor *Gerald Lewis* 27/10/2006