

To be brought under the provisions of the REAL PROPERTY ORDINANCE

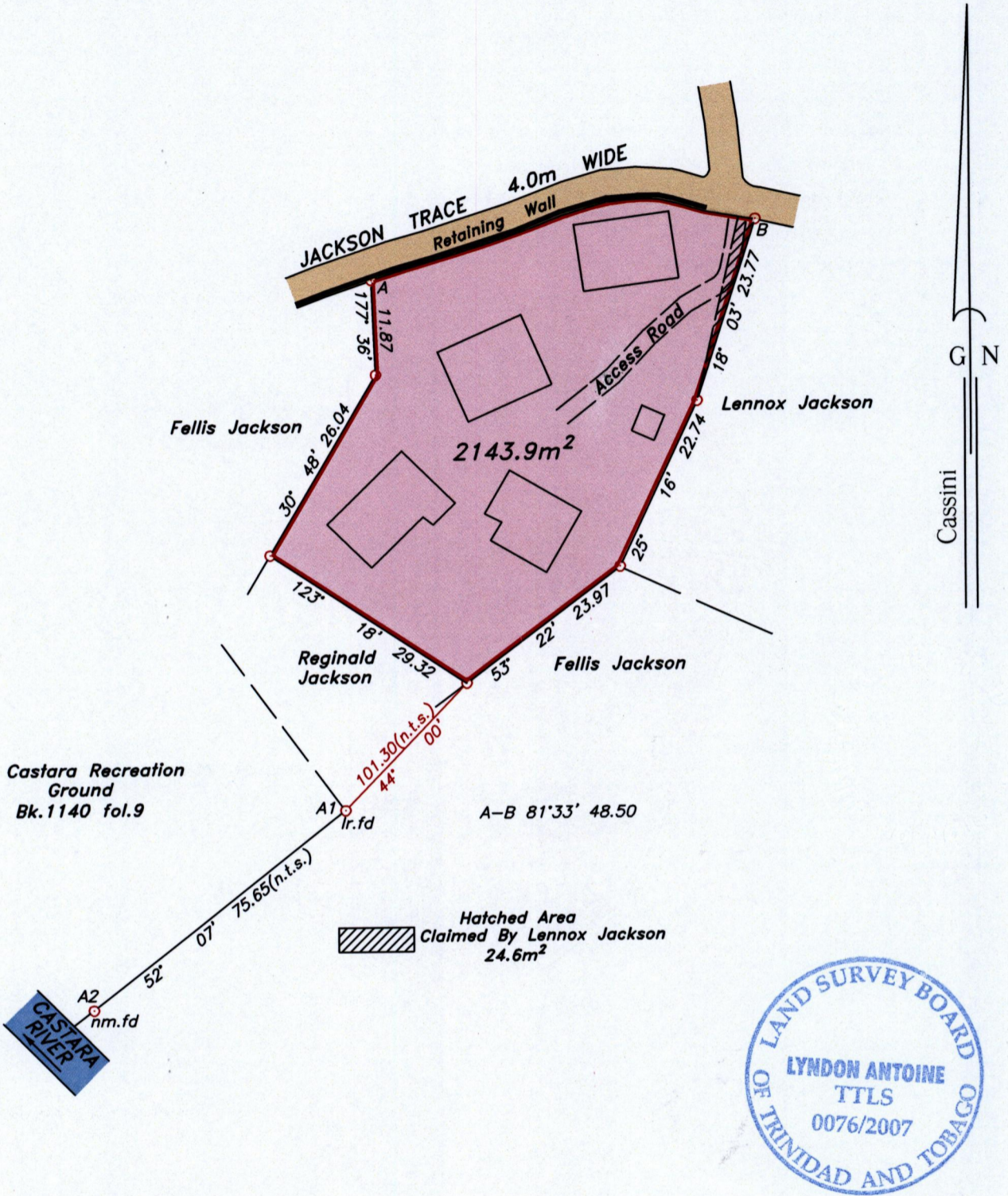
U.P.R.N.....

CASTARA

Cadastral Sheet I.8.N


Ward of Tobago

Parish of St. David



Castara Recreation Ground Bk.1140 fol.9

Hatched Area Claimed By Lennox Jackson 24.6m²



Approved

Lynda Q...
Director of Surveys
2007.12.5

○ Denotes iron put, except otherwise stated.

Bearings are grid based on solar observations

Distances are in metres

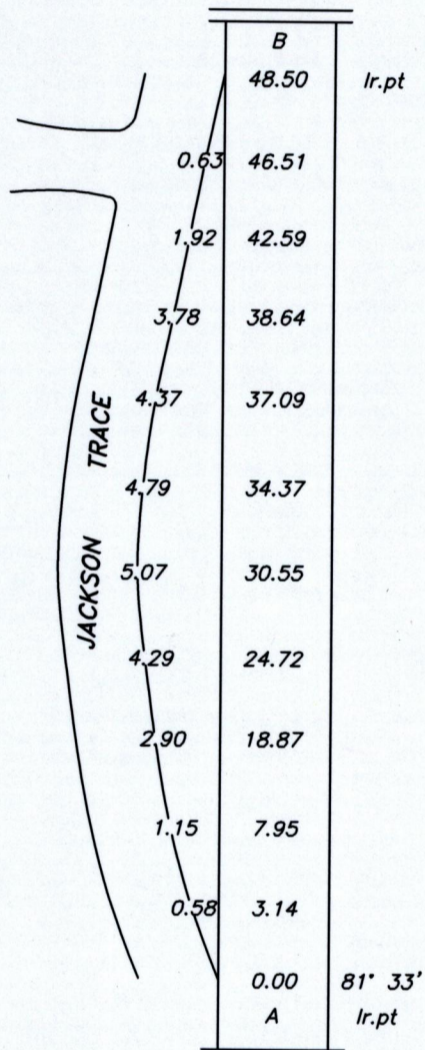
SCALE 1:750

PLAN of a parcel of land coloured pink in the Ward of Tobago
Containing two thousand one hundred and forty three point nine square metres.
Surveyed by me, with due authority on 14th February 2007 for Codrington Wallace
In accordance with Regulation 25 (1) of the Land Surveyors' Regulations 1998, I certify that this plan is correct.

Checked by *Stella 29/11/07*
Entered *K.A.W. 3-7-2014*

Lyndon Antoine
7th March

Trinidad & Tobago Land Surveyor.....2007.



1385/117