

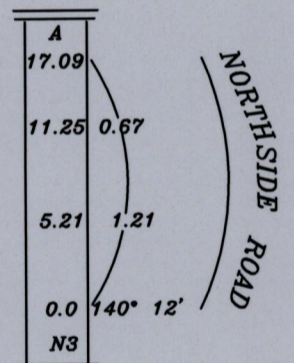

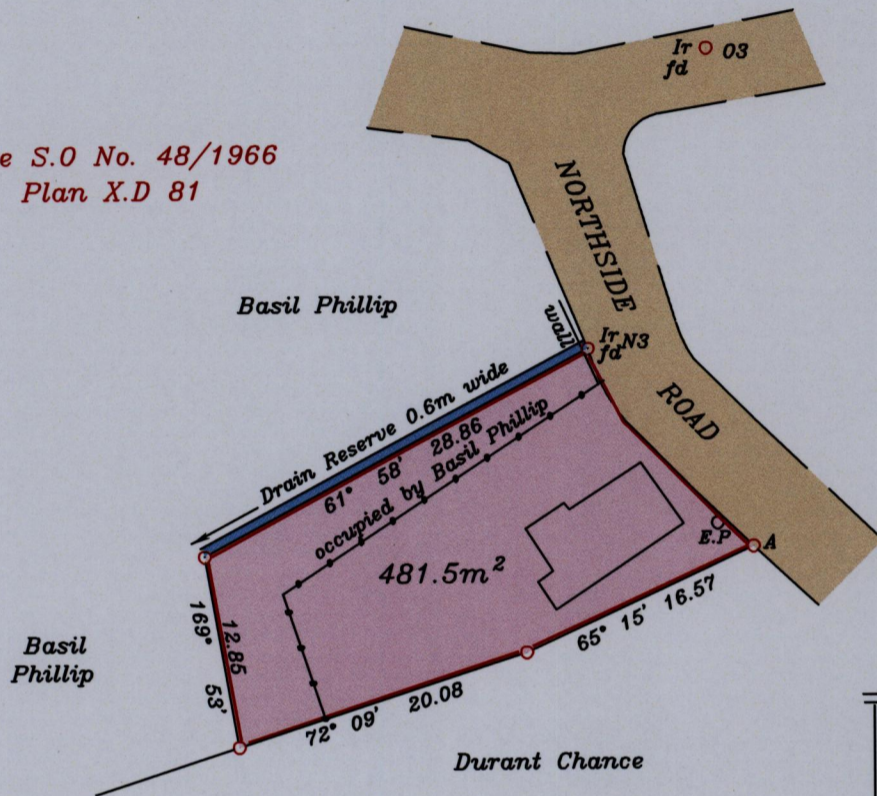
Process ID# 88042

U.P.R.N.....

To be brought under the provisions of the REAL PROPERTY ORDINANCE

Cadastral Sheet 1.9.
Ward of Tobago
Parish of St. John
PARLATUVIER

Vide S.O No. 48/1966
Plan X.D 81



LEGEND		
Station	Bearing	Distance
N3-A	140° 12'	17.09
N3-03	21° 50'	21.32

chain link fence



Approved

[Signature]
 Director of Surveys
 2007.10.19

○ Denotes iron put, except otherwise stated.

Bearings are grid based on solar observations

Distances are in metres

SCALE 1:500

PLAN of a parcel of land coloured pink in the Ward of Tobago
 Containing four hundred and eighty one point five square metres.
 Surveyed by me, with due authority on 29th May 1996 for Eileen Murray
 In accordance with Regulation 25 (1) of the Land Surveyors' Regulations 1998, I certify that this plan is correct.

Checked by *[Signature]* 15/10/02
 Entered

[Signature]
 29th August

Trinidad & Tobago Land Surveyor.....2007.