

Process ID#80018
U.P.R.N. :

1385/1385

105


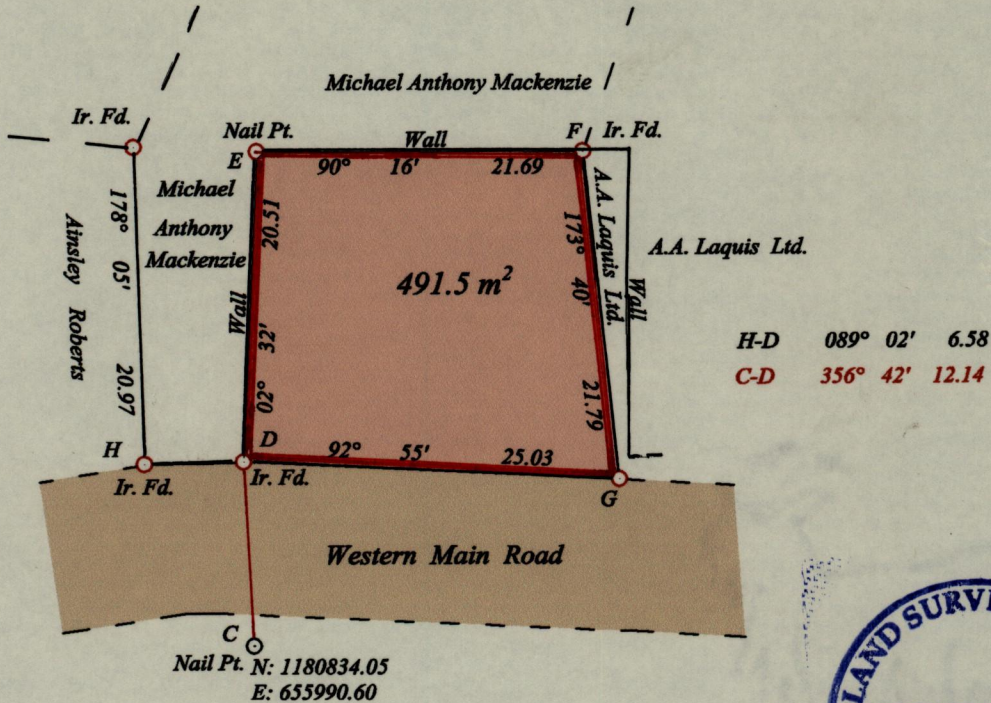
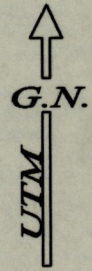
Cadastral Sheet A. 19. C. $\frac{12F}{2/c}$

Ward of Diego Martin

County of St George

To be brought under the provisions
of the Real Property Ordinance.

Vide: Bk. 874 Folio 104
Bk. 1102 Folio 18
Bk. 1119 Folio 213
Bk. 1198 Folio 160



Approved
Francis Charles
Director of Surveys
2007.10.18

UTM Bearings are based on Solar Observations

SCALE : 1:500

○ Denotes Iron Put unless otherwise stated

Distances are in Metres

GPS coordinates of Point C were determined using two Geodetic type GPS receivers and then transformed to the Naparima Datum using parameters obtained from the Lands and Surveys Division.

Plan of one parcel of land coloured pink in the Ward of Diego Martin, containing four nine one point five square metres, surveyed by me, with due authority, on July 1 2005, at the request of Gerard Mendez. In accordance with Reg. 25 (1) of the Land Surveyors' Regulations 1998, I certify that this Plan is correct.

Checked By *MM 15/10/07*
Entered on

Francis Charles

Trinidad and Tobago Land Surveyor. *December 10,* 2005