
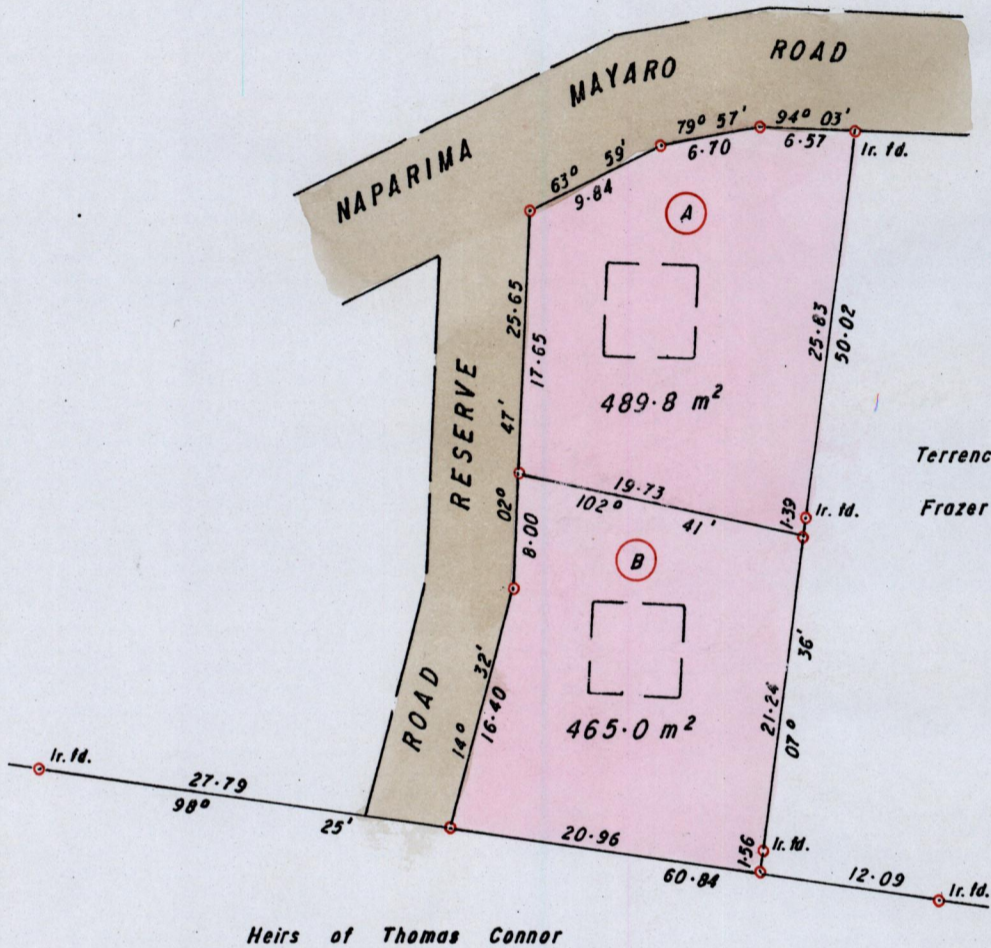
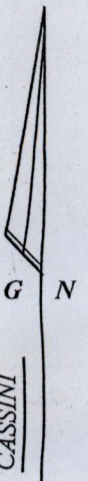


Process SDA-76895

Ward of Guayaguayare
County of Mayaro
Cadastral Sheet 56E, H. 5. A.
2/b

cannot locate



○ Denotes Iron put unless otherwise stated
Bearings are Cassini Grid based on Solar Obs.

SCALE 1 / 500

Distances are in METRES

Note: To Obtain compass bearings add/subtract minutes

**PLAN of 2 Parcels of land coloured Pink in the Ward of Guayaguayare
Containing together nine hundred and fifty four point eight square metres
Surveyed by me, with due authority, in August 2006 for Heidi Joseph
In accordance with Regulation 25 (1) of the Land Surveyors' Regulations 1998,
I certify that this plan is correct.**

Entered on.....

Kelvin Ramdass

Trinidad and Tobago Land Surveyor..... 27/08/.....2006