
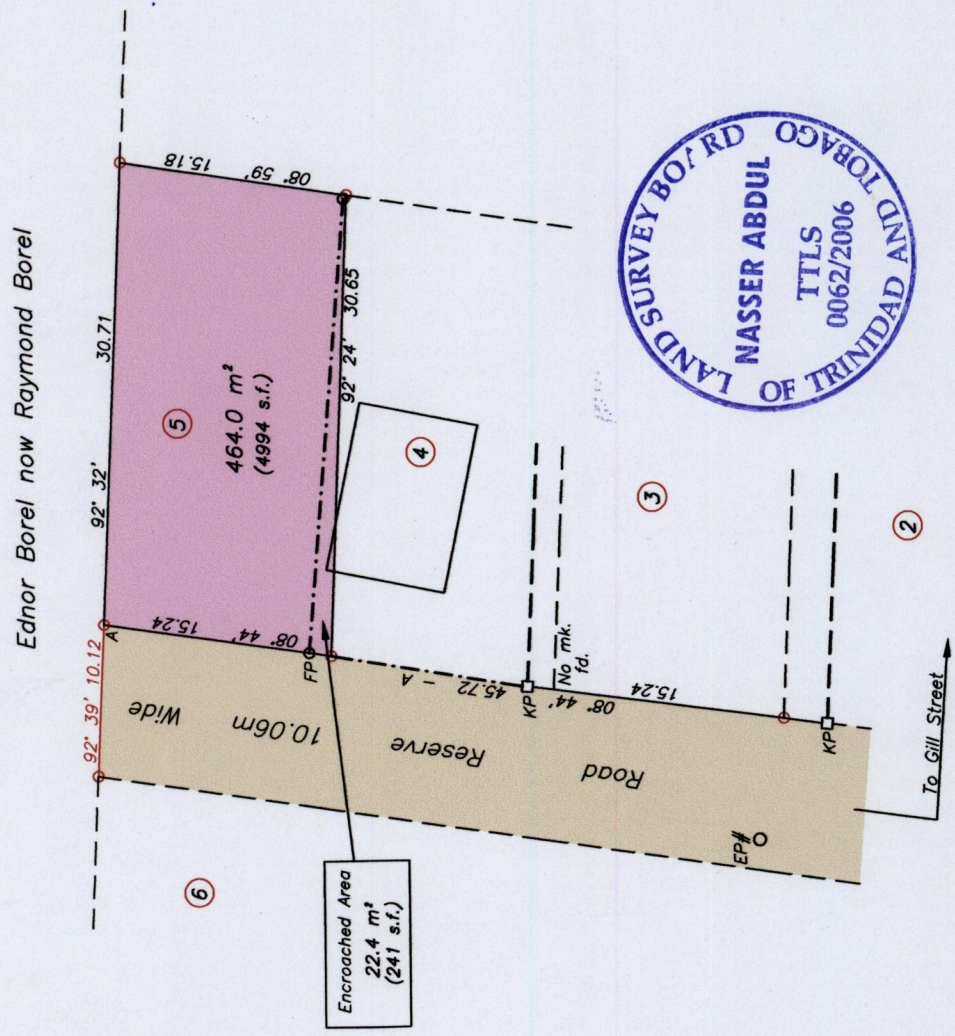


Process ID# 76874

Cadastral Sheet H.5.E. 56E  
 2/b  
 Ward of Guayaguayare  
 County of Mayaro  
Plaisance



Plan D.E. 81

Station	Bearing	Distance	Station
Ir. fd. A	199° 00'	45.98	EP#

--- Wire Fence  
 - - - Wall

SCALE 1/500  
 Distances are in metres

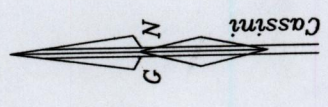

○ Denotes Iron Found unless otherwise stated.  
 Bearings are Cassini Grid based on Solar Observations  
 PLAN of a Parcel of land coloured pink in the Ward of Guayaguayare  
 Containing four six four point zero square metres  
 Redefined by me, with due authority, in August 2006 for Robert Mark  
 In accordance with Regulation 25 (1) of the Land Surveyors' Regulations 1998,  
 I certify that this plan is correct.

*Nasser Abdul*  
 7<sup>th</sup> August  
 Trinidad & Tobago Land Surveyor .....2006

Entered

13834

95



beated  
 (33)