

U.P.R.N. ....

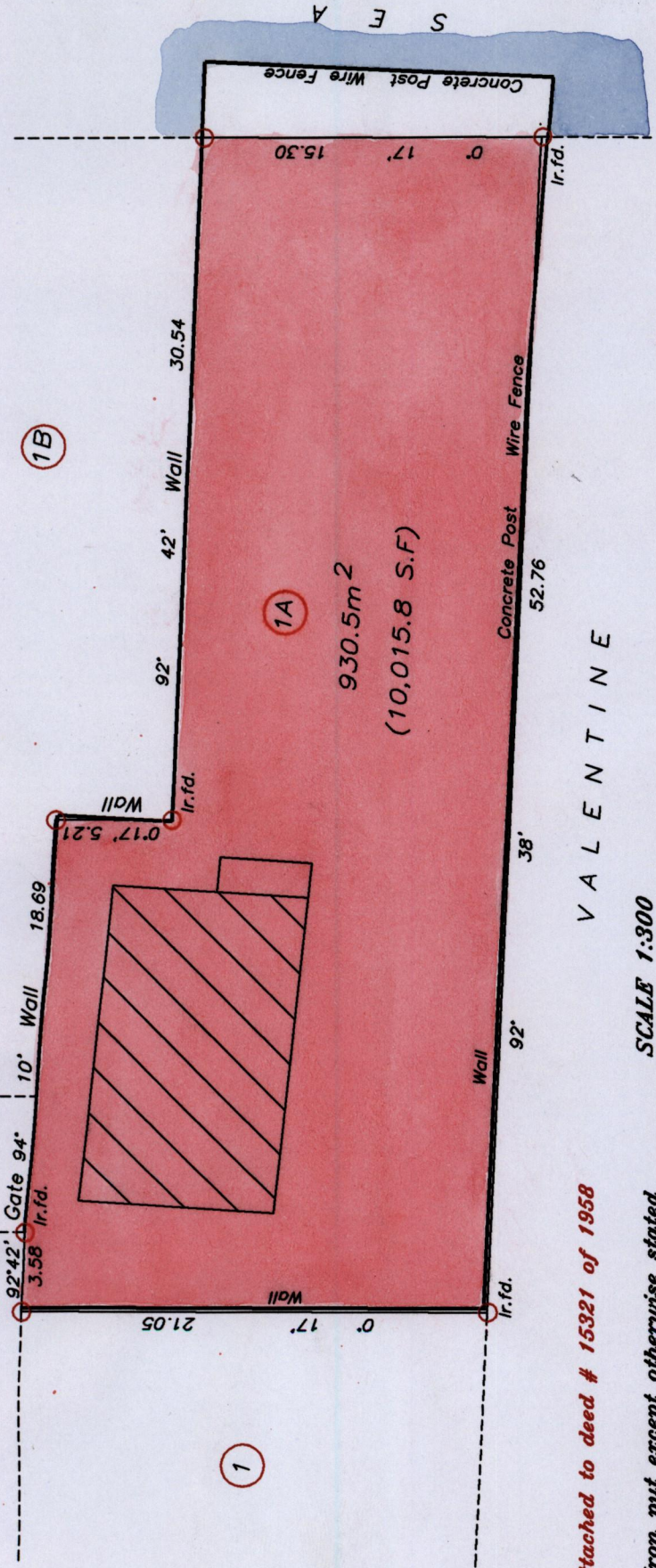

Process ID #76847

Bon Espoir Road

located

(12)

Ward of Guayaguayare  
County of Mayaro  
Cadastral Sheet H.5.1  
U.T.M. Sheet 56E  
4/b



V A L E N T I N E

SCALE 1:300


See Plan attached to deed # 15921 of 1958

- Denotes Iron put except otherwise stated
- Note: Bearings are Cassini grid based on solar observations Distances are in metres
- Plan of a Parcel of land coloured pink in the Ward of Guayaguayare
- Containing nine hundred and thirty point five square metres
- Surveyed by me with due authority, in September 2003, at the request of Dr. S. Harnarayan

In accordance with Regulation 25(1) of the Land Surveyors' Regulations 1998,

I certify that this plan is correct.

.....  
Trinidad & Tobago Land Surveyor ..... 19/12/2003



Entered