


54P
 Cadastral Sheet H.5.A. 56B
 4/c & 4/d
 Ward of Guayaguayare
 County of Mayaro

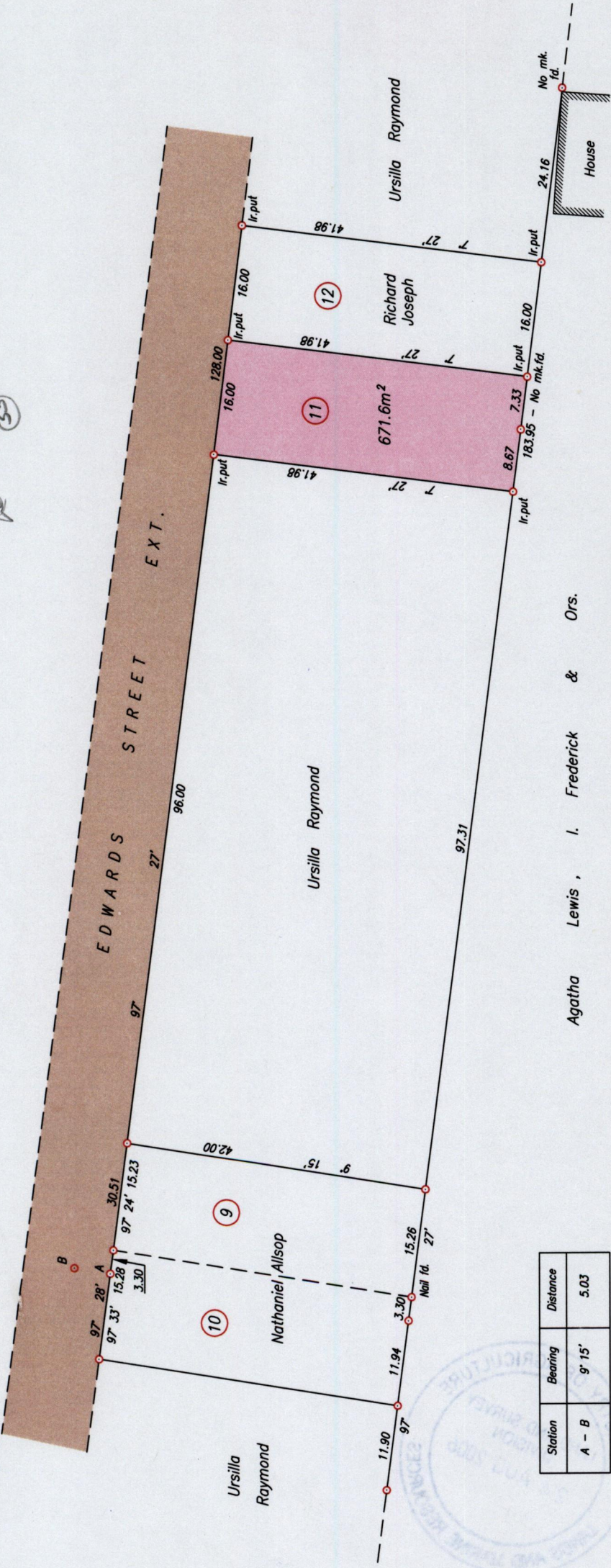
located (33)

Process ID: 76812




13334

81



Station	Bearing	Distance
A - B	9° 15'	5.03

Agatha Lewis, I. Frederick & Ors.



○ Denotes Ir.f.d. unless otherwise stated
 Bearings are Cassini Grid based on Solar Observations
 PLAN of a Parcel of land coloured pink in the Ward of Guayaguayare
 Containing six hundred and seventy one point six square metres
 Surveyed by me, with due authority, in July 2006 for Jason Sobion
 In accordance with Regulation 25 (1) of the Land Surveyors' Regulations 1998,
 I certify that this plan is correct.

SCALE 1/750
 Distances are in metres

Hugo Somarsingh
 23rd August 2006

Trinidad & Tobago Land Surveyor

Entered on