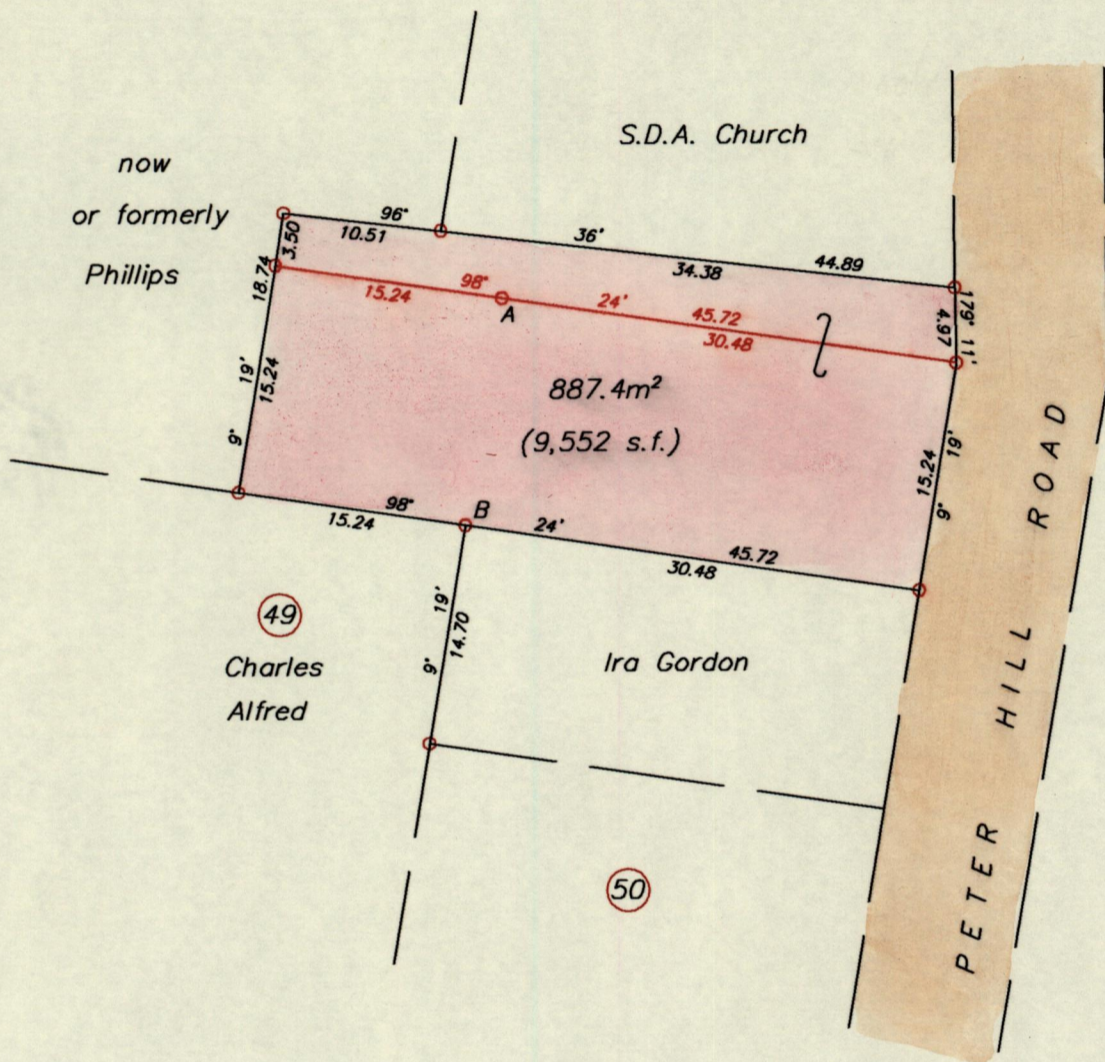
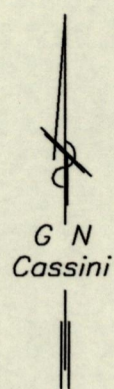


Process ID# 76808

56E
Cadastral Sheet 2/b (H.5.A.)
Ward of Guayaguayare
County of Mayaro

located
34




A - B 189' 19' 15.24

SCALE 1:500
Distances are in METRES

○ Denotes Iron found unless otherwise stated
Bearings are Cassini Grid based on Solar observations

PLAN of a Parcel of land coloured pink in the Ward of Guayaguayare
Containing eight hundred and eighty seven point four square metres
Surveyed by me, with due authority, in May 2006 for Elfon Gordon
In accordance with Regulation 25 (1) of the Land Surveyors' Regulations 1998,
I certify that this Plan is correct.



Calvin M. Archibald T.T.L.S.

Trinidad & Tobago Land Surveyor May 21st 2006

Entered