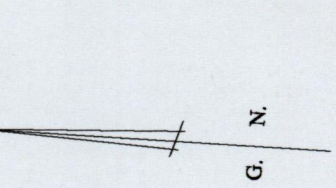
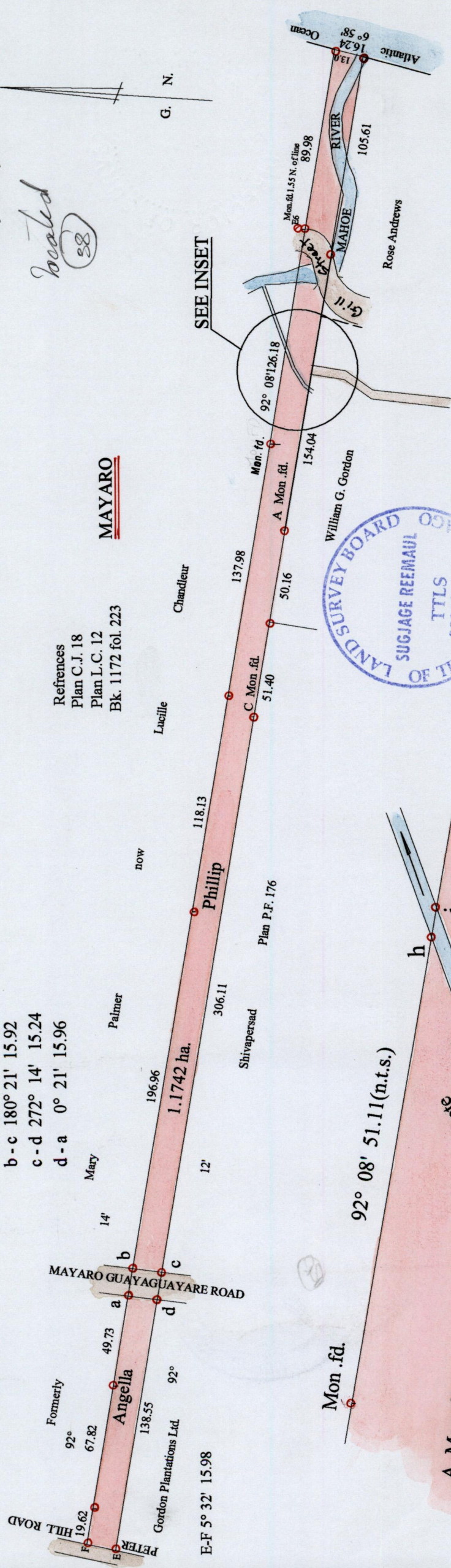


Process LD-476782



*located*  
 (88)

- a - b 92° 14' 15.24
- b - c 180° 21' 15.92
- c - d 272° 14' 15.24
- d - a 0° 21' 15.96

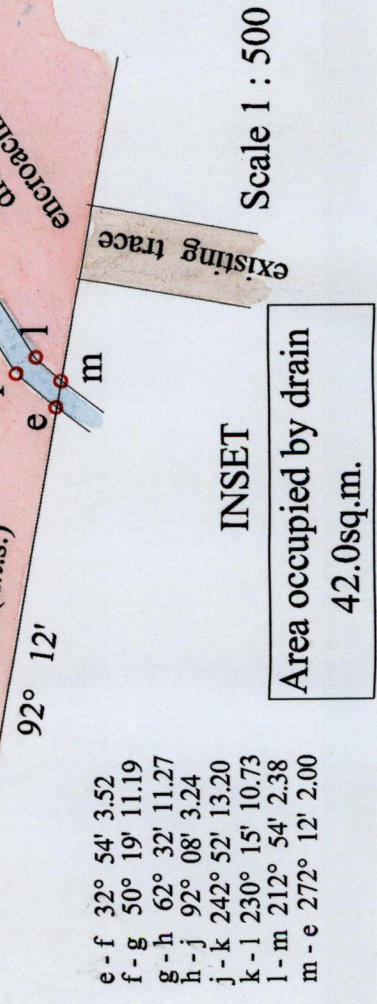



References  
 Plan C.J. 18  
 Plan L.C. 12  
 Bk. 1172 fol. 223

**MAYARO**

Lucille  
 Chandleur

William G. Gordon  
 Rose Andrews



- e - f 32° 54' 3.52
- f - g 50° 19' 11.19
- g - h 62° 32' 11.27
- h - j 92° 08' 3.24
- j - k 242° 52' 13.20
- k - l 230° 15' 10.73
- l - m 212° 54' 2.38
- m - e 272° 12' 2.00

**INSET**

Area occupied by drain  
 42.0sq.m.

Scale 1 : 500

Note : Bearings are Cassini Grid based on Solar Observations  
 Plan of a parcel of land coloured pink in the Ward of Guayaguayare  
 Containing one point one seven four two hectares  
 Surveyed by me, with due authority, in June 2006 for Angella Phillip  
 In accordance with Reg. 25 (1) of the Land Surveyors' Regulations 1998.  
 I hereby certify that this plan is correct,  
 Trinidad and Tobago Land Surveyor.....date 12<sup>th</sup> June, 2006

Scale 1 : 2500

Distances are in metres

*Entered*