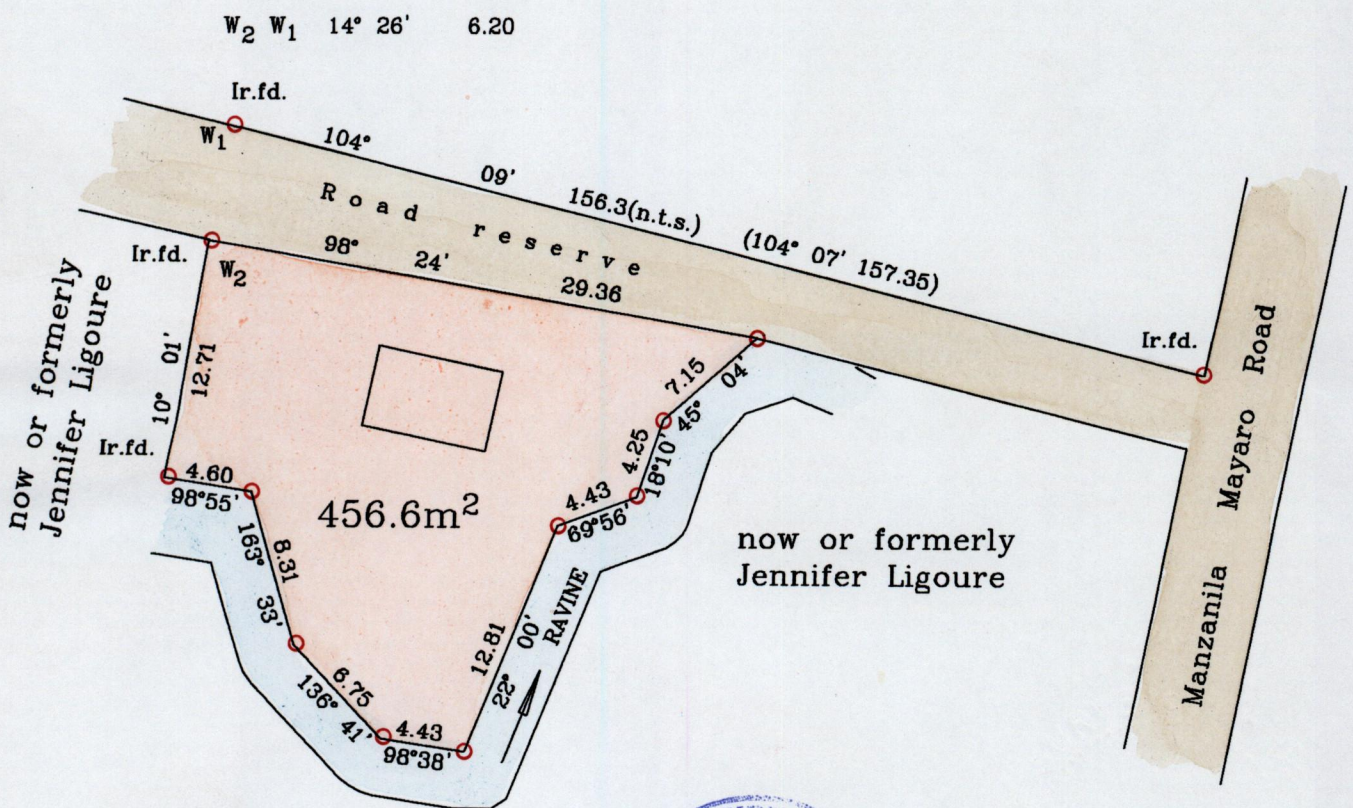
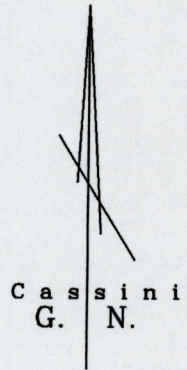



Process ID# 76757

Cadastral Sheet H.5.A. & 56B  
Ward of Guayaguayare 4/d  
County of Mayaro

MAYARO



now or formerly Jennifer Ligoure



*located*  
*(27)*

○ Denotes Iron put except stated otherwise

Scale 1 : 400

Distances are in metres

Note : Bearings are Cassini Grid based on Solar Observations  
Plan of a parcel of land coloured pink in the Ward of Mayaro  
Containing four hundred and fifty-six point six square metres  
Surveyed by me, with due authority, in February 2006  
In accordance with Reg. 25 (1) of the Land Surveyors' Regulations 1998,  
I hereby certify that this plan is correct

Trinidad & Tobago Land Surveyor *Sugjaji Reeman* date *14<sup>th</sup> March* 2006

Entered