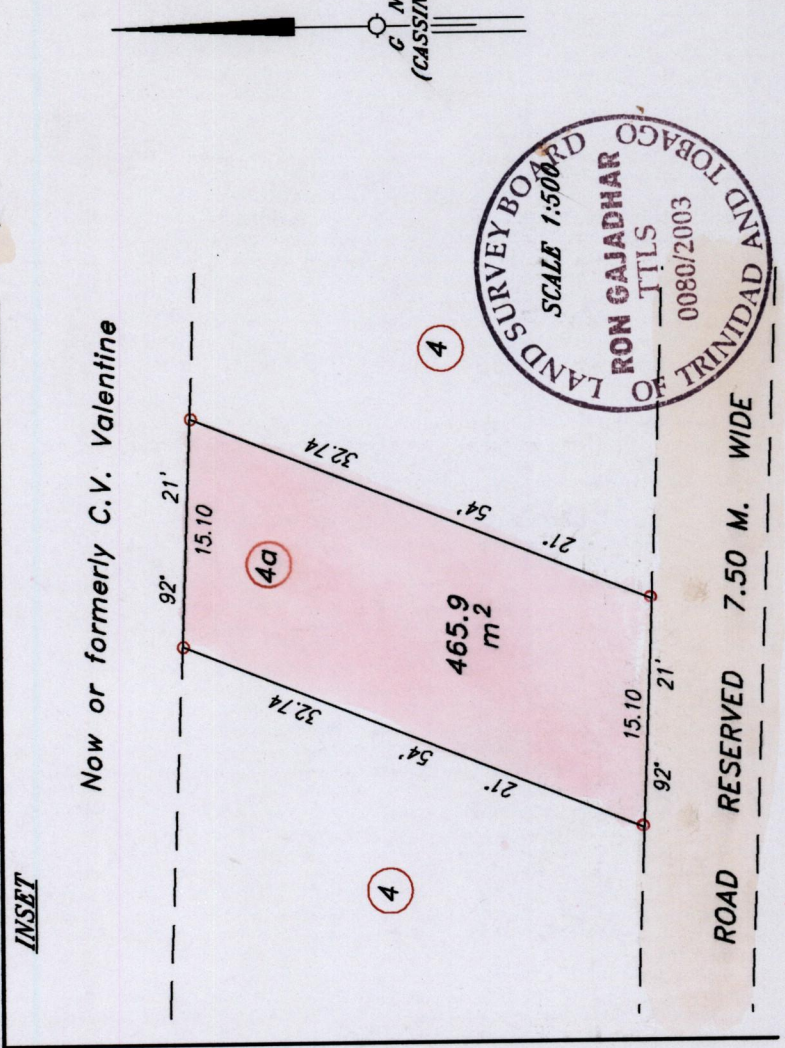
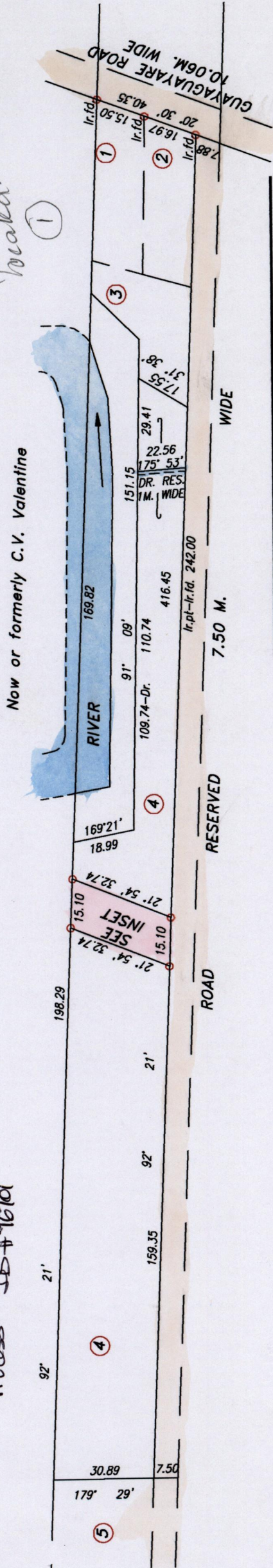


1384

Ward of Guayaguayare
County of Mayaro
Cadastral Sheet G.10.1 66.B.
4/a&b

U.P.R.N No.
Process ID # 16701

Noted



SCALE 1/1500

Distances are in metres

○ Denotes Iron put except stated otherwise.

Bearings are Cassini Grid based on Solar Observations

Plan of a Parcel of land coloured pink in the Ward of Guayaguayare

Containing four hundred and sixty five point nine square metres


Surveyed by me, with due authority, in May 2003 for Dhaniroop Maharaj

In accordance with Regulation 25 (1) of the Land Surveyors' Regulations 1998,

I certify that this plan is correct.

Checked by.....

Entered by Trinidad & Tobago Land Surveyor...../6.06.2003



1384