

Process ID# 7674

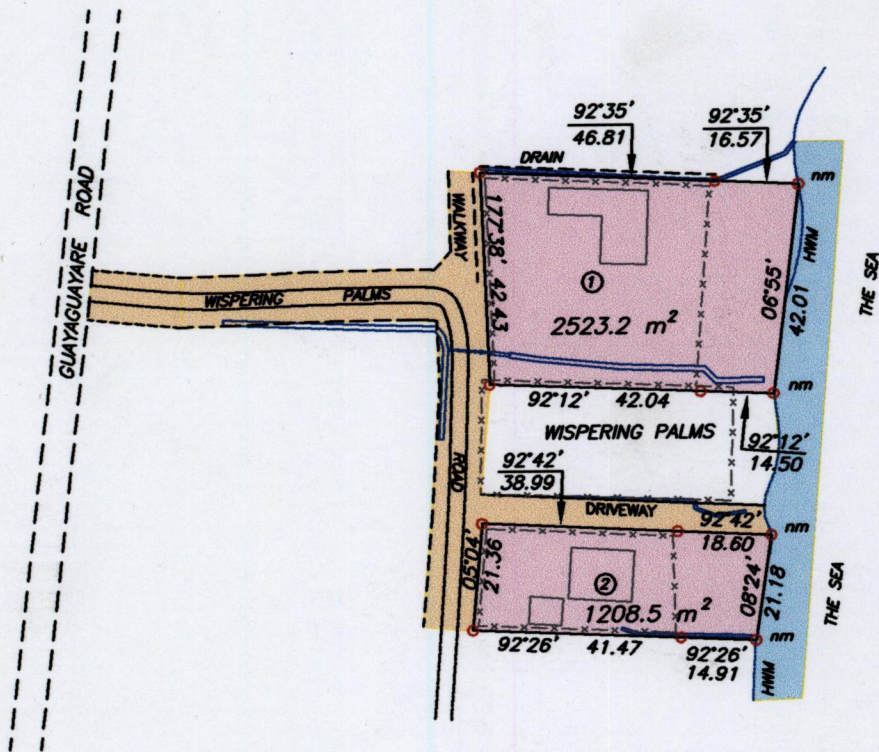

U.P.R.N. No.

Ward of Guayaguayare


County of Mayaro

Cadastral Sheet 66B

cannot locate



1	STAFF BEACH HOUSE
2	EXEC. BEACH HOUSE



- o Denotes Iron put except otherwise stated
- o nm Denotes No Mark

Scale 1 : 1500

Bearings are UTM grid based on solar observations

Distances are in metres

Plan of 2 parcels of land coloured pink in the Ward of Guayaguayare
 Containing three thousand seven hundred and thirty one point seven square metres
 Surveyed by me, with due authority in June 2004 at the request of
 Caroni (1975) Limited

In accordance with Regulation 25 (1) of the Land Surveyors' Regulations 1998,
 I certify that this plan is correct.

Checked by.....

W. Mohammed

Entered.....

Trinidad and Tobago Land Surveyor, *W. Mohammed* 2006