

U.P.I.N. No.

Cadastral Sheet H. 5. A. 56B  
Ward of Guayaguayare. 4/d.

5 1/2 M.M. Manzanilla Mayaro Road.

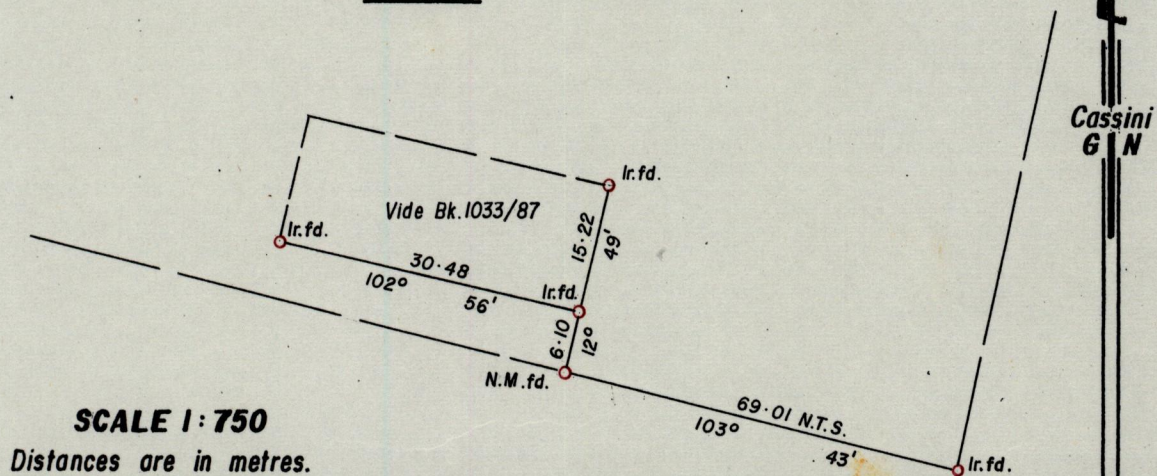
County of Mayaro.

Process JD#76942

Vide Plan M.B.36


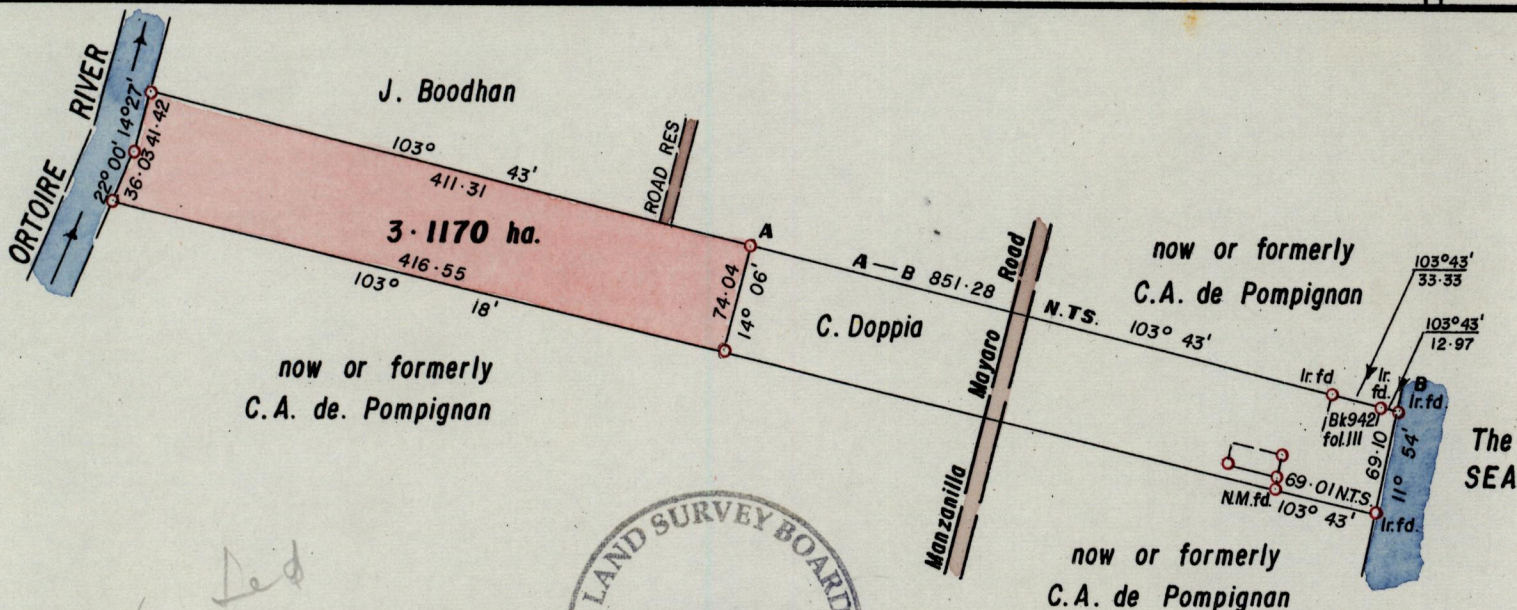
R.D. No. 930/1970.

INSET



SCALE 1 : 750

Distances are in metres.



*Leased*  
Ⓐ

SCALE 1 : 5000.

Distances are in Metres

○ Denotes Iron put except otherwise stated  
 Bearings are Cassini-Grid based on Solar Observations  
 Plan of a Parcel of land coloured pink in the Ward of Guayaguayare.  
 Containing three point one one seven zero hectares.  
 Surveyed by me with due authority, in November 2005. for Julian Boodhan.  
 In accordance with Regulation 25 (1) of the Land Surveyors' Regulations 1998,  
 I certify that this plan is correct.

Entered on..... Brian Moses .....  
 Trinidad & Tobago Land Surveyor 24th Nov .....2005