

1334

Cadastral Sheet 56C/37C H.5.B.


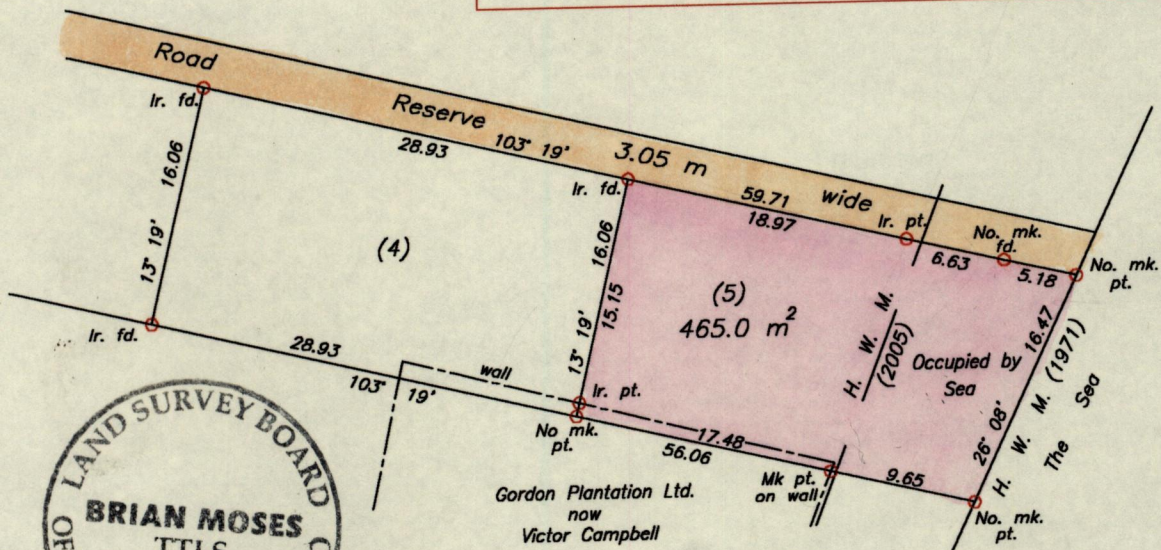
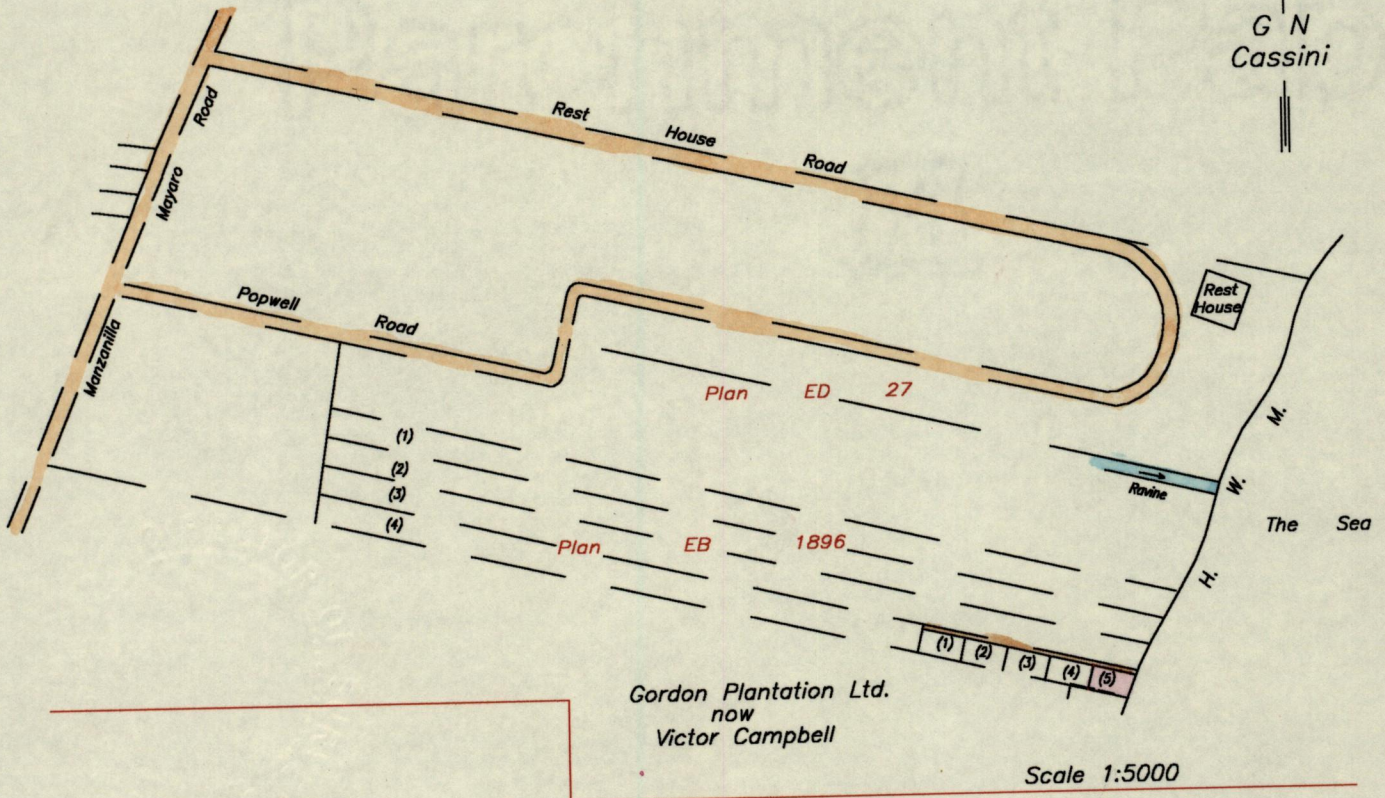
4

Process ID#16685

Ward of Guayaguayare
County of Mayaro

Location Plan

G N
Cassini



Located (11)

Ref. Plan PF 42

SCALE 1:500
Distances are in METRES

Bearings are Cassini Grid based on Solar observations

PLAN of a Parcel of land coloured pink in the Ward of Guyaguayare
Containing four hundred and sixty five point zero square metres
Surveyed by me, with due authority, in July, 2005 for Sita & Deo Ramlal
In accordance with Regulation 25 (1) of the Land Surveyors' Regulations 1998,
I certify that this Plan is correct.

Brian Moses T.T.L.S.

Trinidad & Tobago Land Surveyor 11th August 2005

Entered