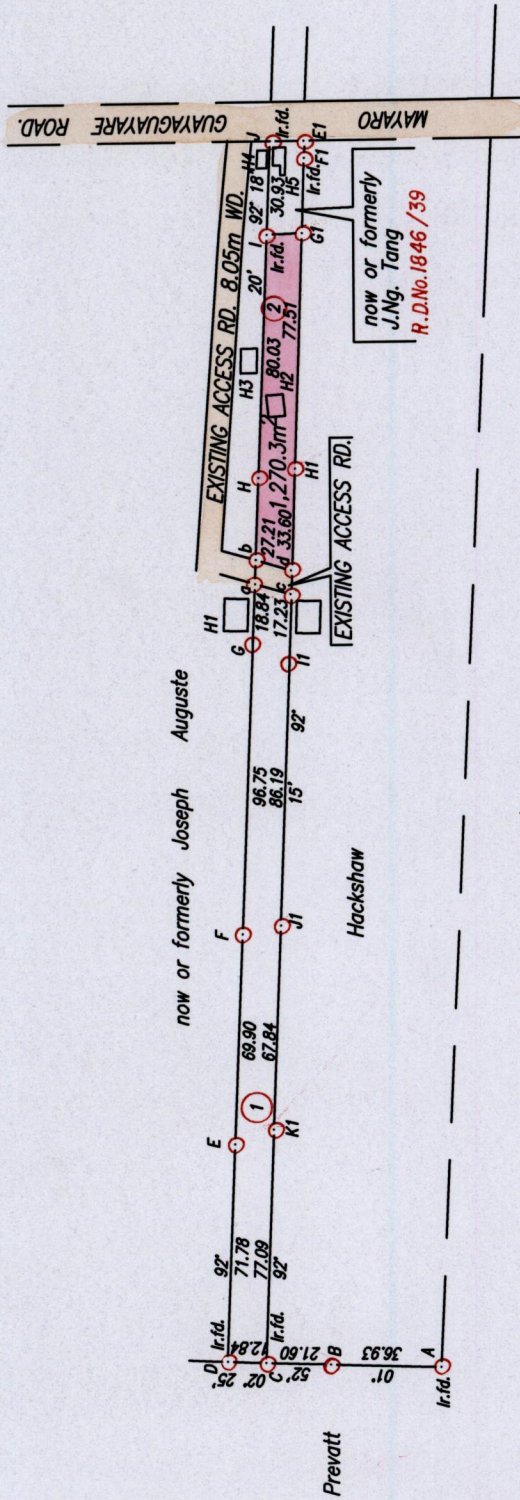



1384

383


Cadastral Sheet H.5.I. 56E  
Ward of Guayaguayare 2/d  
County of Mayaro

located  
(H8)



Process ID # 76924

LINE	BEARINGS	DISTANCES
I - G1	177° 37'	11.37
G1 - F1	92° 01'	24.81
J - E1	179° 50'	11.27
F1 - E1	92° 35'	5.67
F1 - E1	92° 35'	5.67
a - b	92° 20'	7.86
c - d	92° 01'	7.87
c - a	16° 08'	12.34
d - b	16° 08'	12.30



Denotes a, b, c, d = Ir.put

○ Denotes Iron put except otherwise stated.

Bearings are Cassini Grid based on Solar Observations.

SCALE 1:2500  
Distances are in Metres

PLAN of a Parcel of land coloured pink in the Ward of Guayaguayare. Containing one thousand, two hundred and seventy point three square metres Surveyed by me, with due authority, in March, 2004 for Dr. Baird In accordance with Regulation 25(1) of the Land Surveyors' Regulations 1998, I certify that this plan is correct.

Entered

Trinidad & Tobago Land Surveyor

.....2005