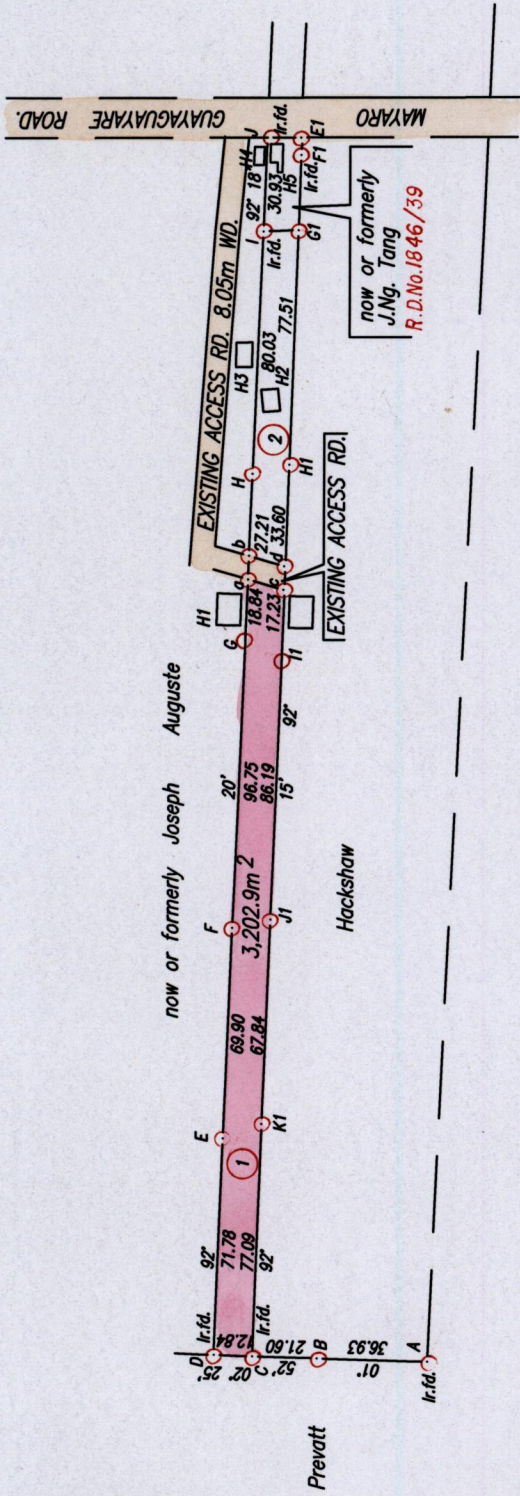



Process ID# 76921

Cadastral Sheet H.5.I. 56E
 Ward of Guayaguayare
 County of Mayaro

located
 (HB)



LINE	BEARINGS	DISTANCES
I - G1	177° 37'	11.37
G1 - F1	92° 01'	24.81
J - E1	179° 50'	11.27
F1 - E1	92° 35'	5.67
F1 - E1	92° 35'	5.67
a - b	92° 20'	7.86
c - d	92° 01'	7.87
c - a	16° 08'	12.34
d - b	16° 08'	12.30

SCALE 1:2500
 Distances are in Metres

Denotes a, b, c, d = Ir.put

○ Denotes Iron put except otherwise stated.

Bearings are Cassini Grid based on Solar Observations.

PLAN of a Parcel of land coloured pink in the Ward of Guayaguayare.

Containing three thousand, two hundred and two point nine square metres

Surveyed by me, with due authority, in March, 2004 for Dr. Baird


In accordance with Regulation 25(1) of the Land Surveyors Regulations 1998,

I certify that this plan is correct.

Entered

[Signature]
 20 June 2005

Trinidad & Tobago Land Surveyor 2005



1384

37