

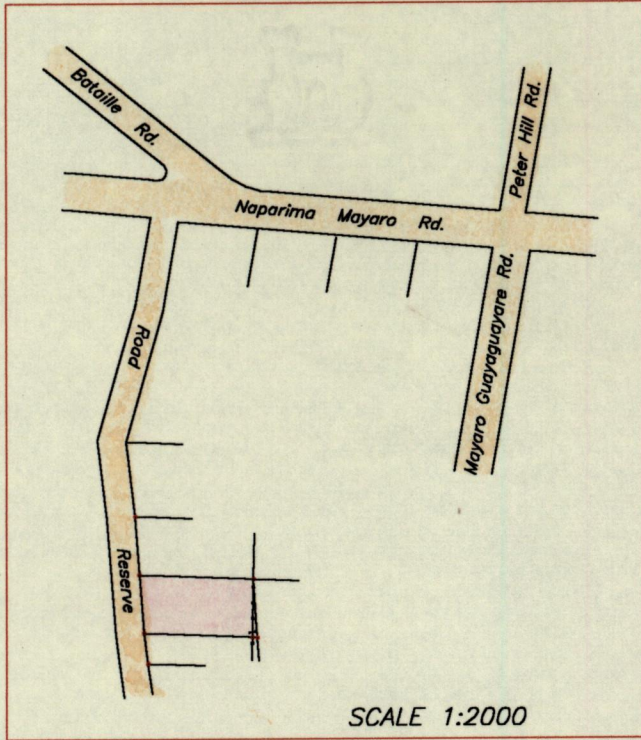
Process ID# 76910

Cadastral Sheet 56F/2/b H.S.A.

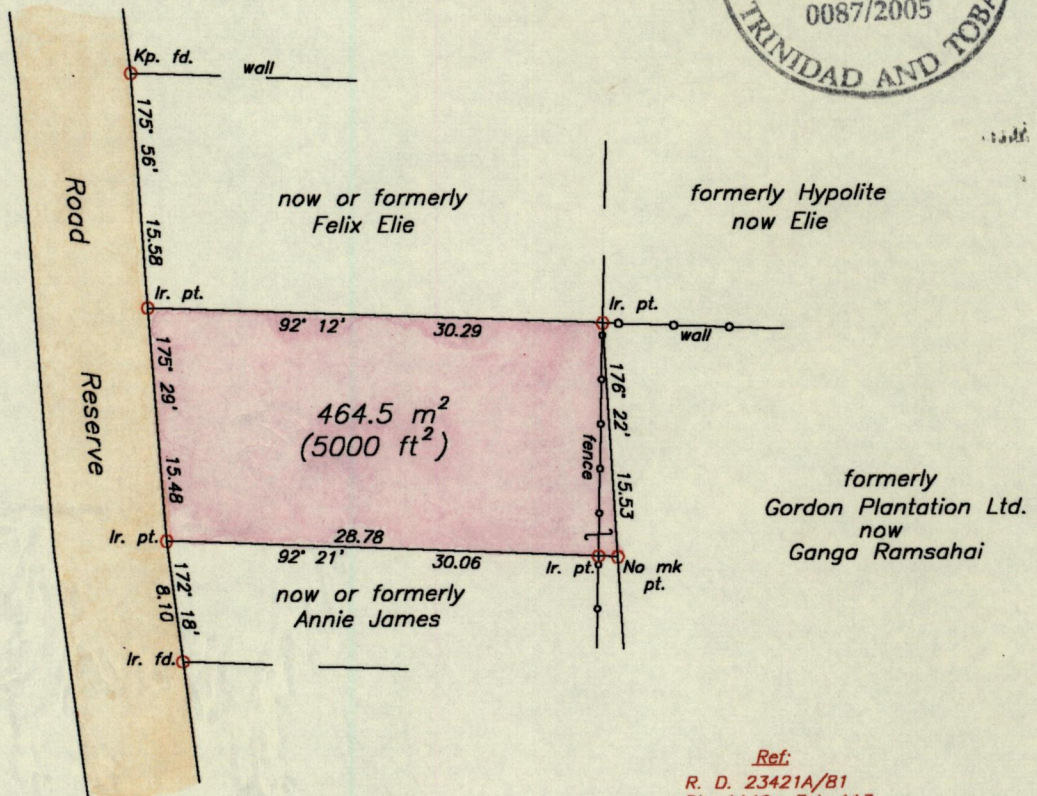

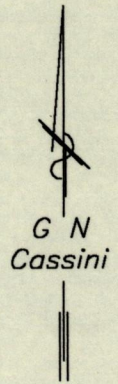
Ward of Guayaguayare

County of Mayaro

Location Plan



located (28)



Ref: R. D. 23421A/B1 Bk. 1146 Fol. 113 Plan MG 62

SCALE 1:500 Distances are in METRES

Bearings are Cassini Grid based on Solar observations

PLAN of a Parcel of land coloured pink in the Ward of Guayaguayare Containing four hundred and sixty four point five square metre.

Surveyed by me, with due authority, in October, 2005.

In accordance with Regulation 25 (1) of the Land Surveyors' Regulations 1998, I certify that this Plan is correct.

*Brian Moses* T.T.L.S.

Trinidad & Tobago Land Surveyor ..... 18<sup>th</sup> Oct. 2005

Entered