
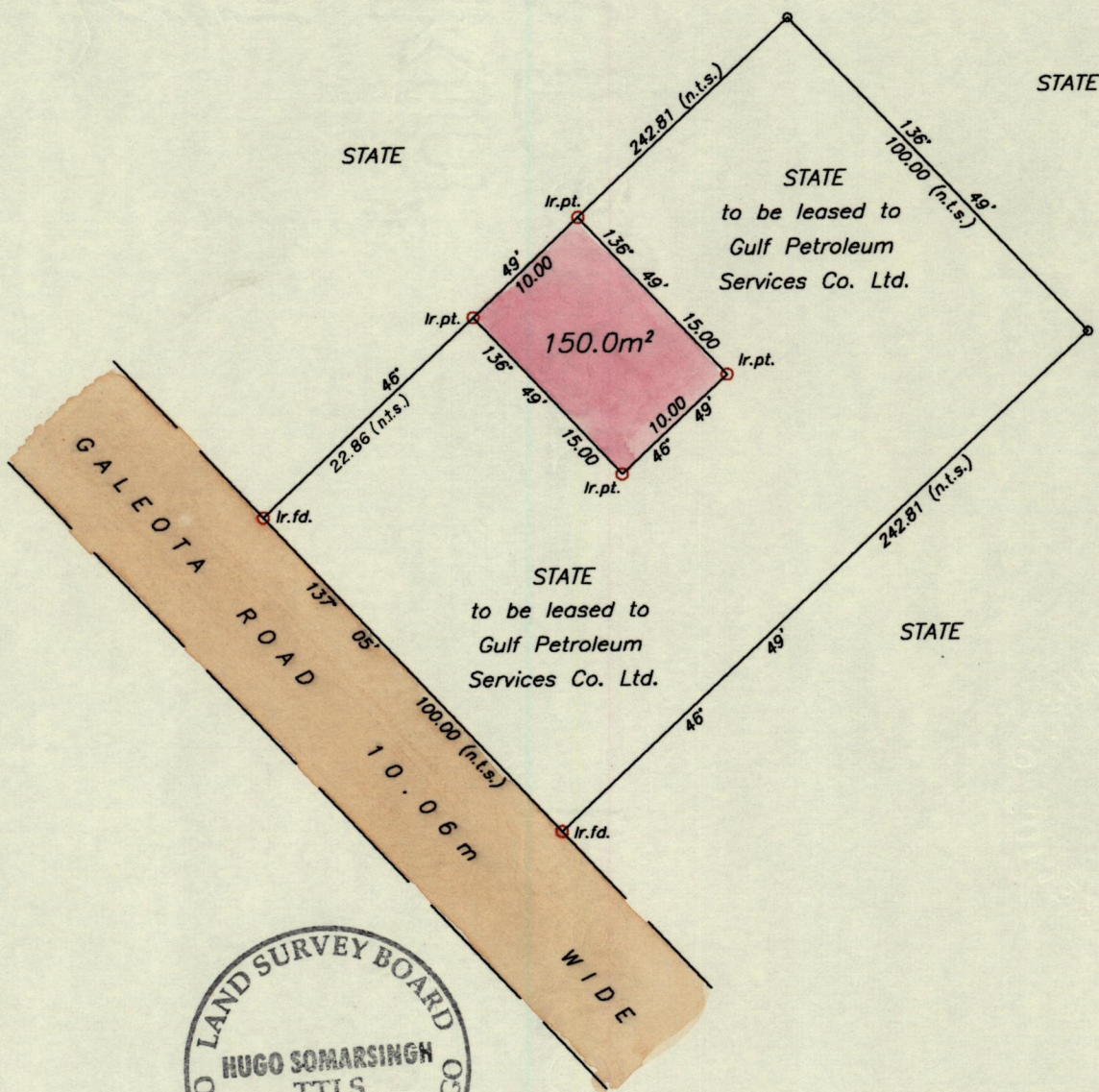



Process ID# 76802

66E  
Cadastral Sheet 4/d (H.15.M.)  
Ward of Guayaguayare  
County of Mayaro

See S.O. 18/2002



Located (A)

SCALE 1:500

Distances are in METRES

Bearings are Cassini Grid based on Solar observations  
 PLAN of a Parcel of land coloured pink in the Ward of Guayaguayare  
 Containing one hundred and fifty point zero square metres  
 Surveyed by me, with due authority, in September 2005 for LAQTEL  
 In accordance with Regulation 25 (1) of the Land Surveyors' Regulations 1998,  
 I certify that this Plan is correct.

*Hugo Somarsingh*  
 T.T.L.S.  
 Trinidad & Tobago Land Surveyor  
 7th October 2005

Entered