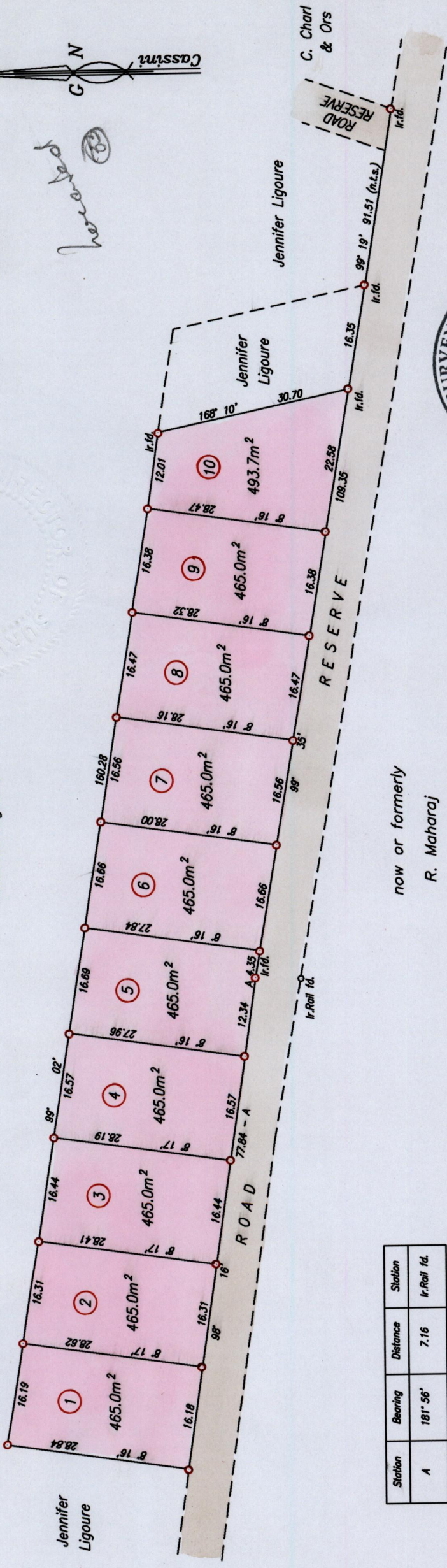


Cadastral Sheet H.5.A. 56B  
4/d  
Ward of Guayaguayare  
County of Mayaro


Process 50-1694

Jennifer Ligoure



Station	Bearing	Distance	Station
A	181° 56'	7.16	Ir. Rail fd.

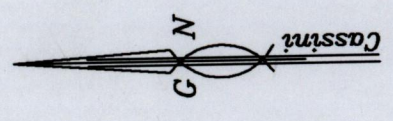
now or formerly  
R. Maharaj



SCALE 1/750  
Distances are in metres

○ Denotes Ir.put unless otherwise stated  
Bearings are Cassini Grid based on Solar Observations  
PLAN of 10 Parcels of land coloured pink in the Ward of Guayaguayare  
Containing together zero point four six seven nine hectares  
Surveyed by me with due authority in July 2003 for Jennifer Ligoure  
In accordance with Regulation 25 (1) of the Land Surveyors' Regulations 1998,  
I certify that this plan is correct.

.....  
Trinidad & Tobago Land Surveyor ..... 21<sup>st</sup> July, 2003



Handwritten signature/initials.