

NASSER ABDUL T.T.L.S. Phone: 620-LAND 674-0036 Fax: 674-7394

Cadastral Sheet 56B, H.5.A.
4/d

Ward of Guayaguayare
County of Mayaro


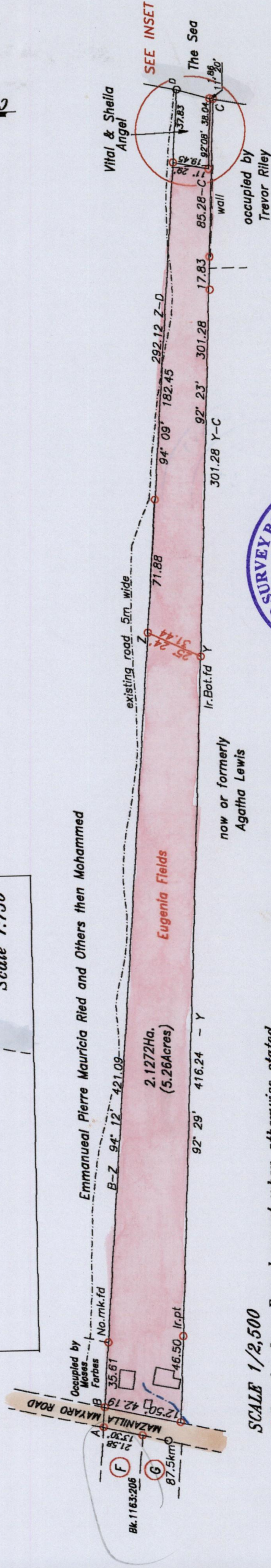
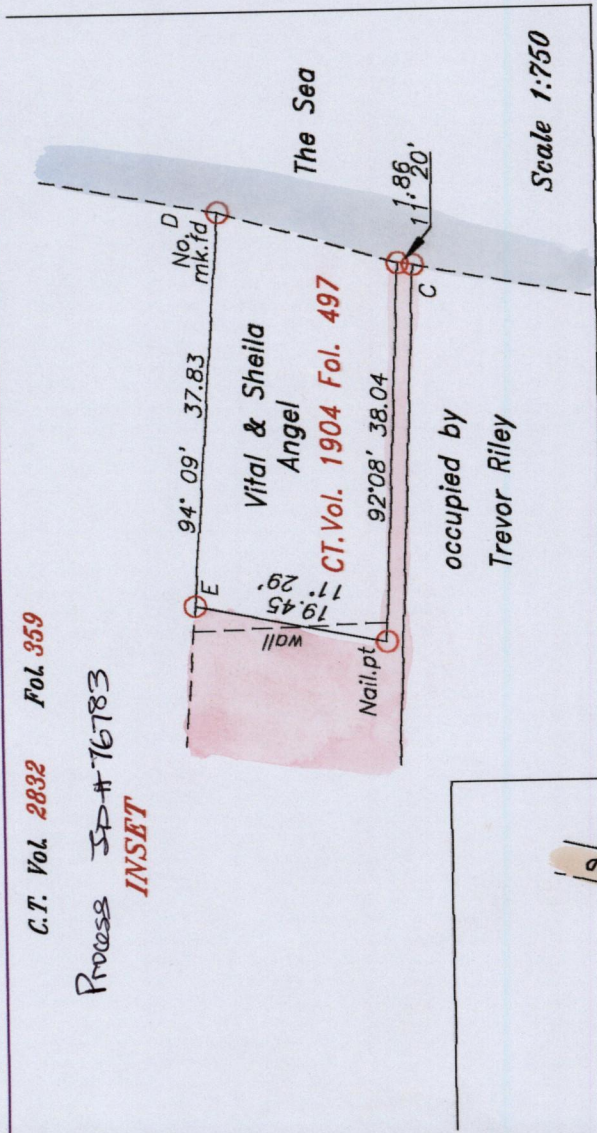
Mayaro

C.T. Vol. 2832 Fol. 359

Process SP # 76783

INSET

Vide Plan R.A. 55
F.J. 30.
A-B 10.98 94°12'
A-87.5km 35.70 13°40'



SCALE 1/2,500
 O Denotes Iron Found except when otherwise stated.
 Bearings are Cassini grid based on solar observations.
 Plan of a parcel of land coloured pink in the Ward of Guayaguayare.
 Containing two point one two seven two hectares.
 Surveyed by me, with due authority, on 5th October, 2002 for Eileen Ayen
 In accordance with Regulation 25 (1) of the Land Surveyors Regulations 1998
 I certify that this plan is correct.

Nasser Abdul

 Trinidad and Tobago Land Surveyor 2nd Nov. 2002

Entered

13834

23