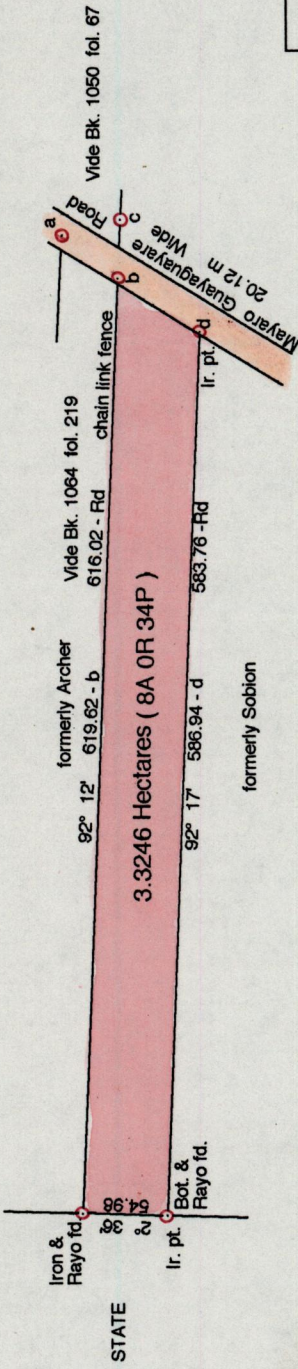

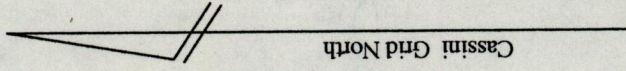


Located Process *BA77540*
 (8)

Cadastral Sheet H.15.E.&I. 66E
 4/b

Ward of Guayaguayare

County of Mayaro



Line	Brg.	Dist.
b - c	92° 12'	37.65
b - a	36° 13'	45.61
d - b	32° 50'	64.89

SCALE 1 : 5000
 Distances are in metres

Denotes Iron Found unless otherwise stated

Bearings are Cassini Grid based on Solar Obs.

PLAN of a Parcel of land coloured pink in the Ward of Guayaguayare

Containing three point three two four six hectares

Surveyed by me, with due authority, in October 2004 for Leo Archer & Others

In accordance with regulation 25 (1) of the Land Surveyors' Regulations 1998,

I certify that this plan is correct.

Winston Doyle

 Trinidad & Tobago Land Surveyor *November 15th 2004*

Entered on:

13334

225