

1334

2183

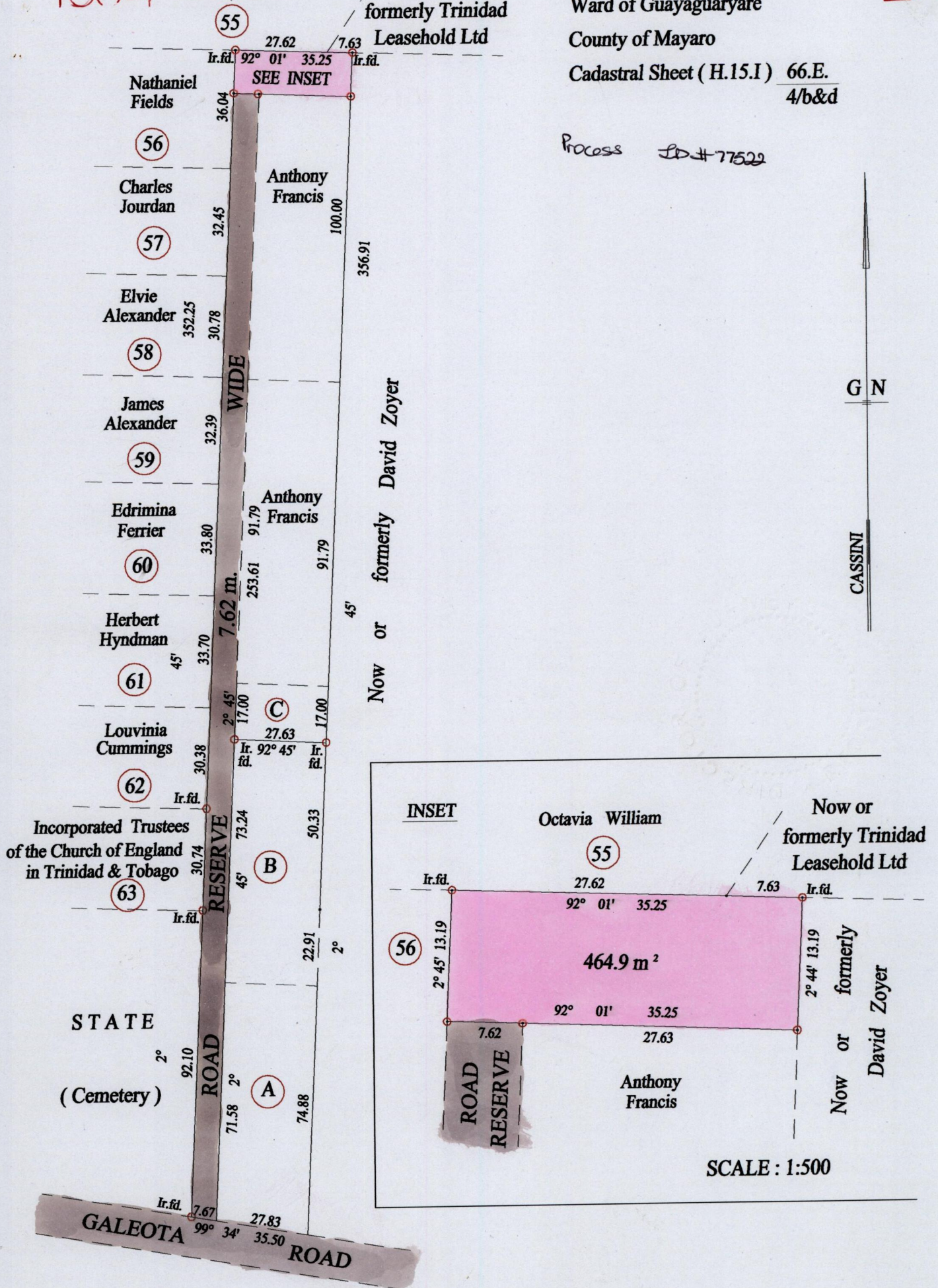
Octavia William

Now or formerly Trinidad Leasehold Ltd

Ward of Guayaguayare
County of Mayaro

Cadastral Sheet (H.15.I) 66.E.
4/b&d

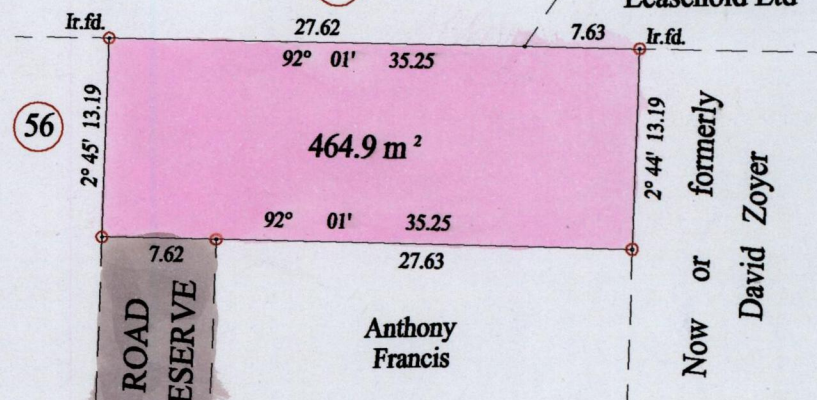
Process ID# 77522



INSET

Octavia William

Now or formerly Trinidad Leasehold Ltd



SCALE : 1:500

SCALE : 1:1500

○ Denotes Iron put except stated otherwise.

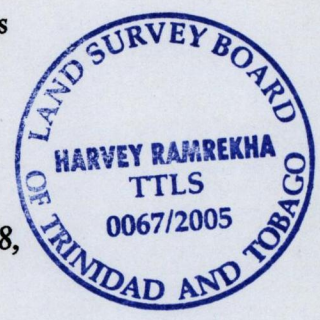
Note: Bearings are cassini grid based on solar observations

Distances are in metres

PLAN of a Parcel of land coloured pink in the Ward of Guayaguayare
Containing four hundred and sixty four point nine square metres

Surveyed by me, with due authority, in April 2005 for Lease Purposes
at the request of Site Acquisition Services Limited.

In accordance with Regulation 25 (1) of the Land Surveyors' Regulations 1998,
I certify that this plan is correct.



Entered
Located

[Signature]

Trinidad & Tobago Land Surveyor 23. 05. 2005