

1334


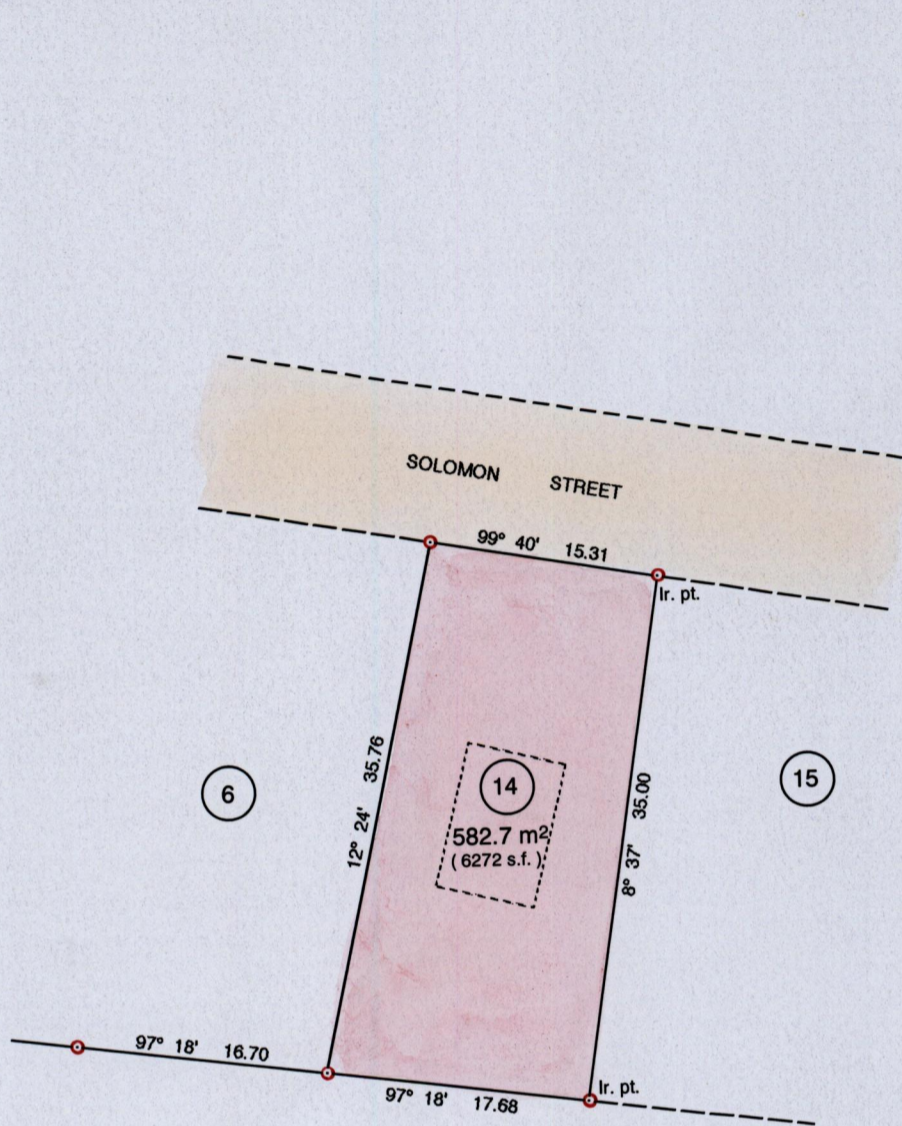
Cadastral Sheet H.5.A. 56 B  
4/c&d

217


Ward of Guayaguayare

County of Mayaro

Process ID# T7520



Now or formerly  
John Ahyatt



SCALE 1 : 500

Distances are in metres

○ Denotes Iron Found unless otherwise stated

*located*  
*(24)*

Bearings are Cassini Grid based on Solar Obs.

PLAN of a Parcel of land coloured pink in the Ward of Guayaguayare  
 Containing one five hundred and eighty two point seven square metres  
 Surveyed by me, with due authority, on 17th June 2005 for Orlando Octave  
 In accordance with regulation 25 (1) of the Land Surveyors' Regulations 1998,  
 I certify that this plan is correct.

Entered on : .....

*Winston Doyle*  
 Trinidad & Tobago Land Surveyor *27 June* 2005