

Process ID# 75690

See Reg. Deed No. 16469/2000

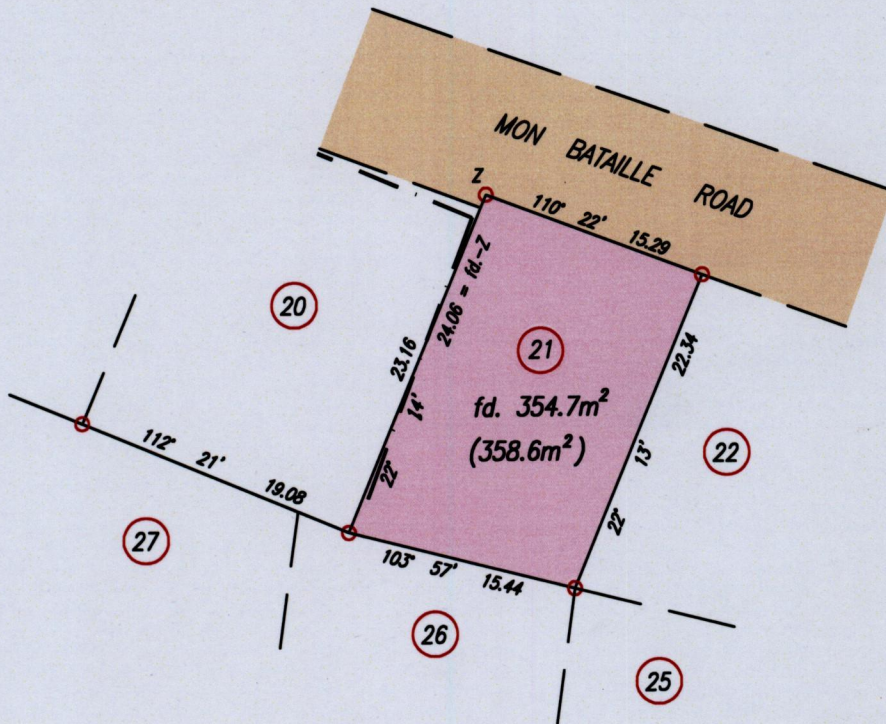


Cadastral Sheet  $\frac{56E}{2/b}$  (H.5.E)

Ward of Guayaguayare

County of Mayaro

Lot 21, Mon Bataille Road, Pierreville

Co-ordinates  
Ir.f.d Z : N 1138591  
E 718011




References  
PLAN M.G.62  
Bk.1202 Fol.107  
Bk.1101 Fol.78

— — — Fence

SCALE 1:500  
Distances are in metres

○ Denotes Iron found except where stated otherwise  
Co-ordinates are Naparima 1955/UTM, derived using Handheld GPS (+/-5m)  
Bearings are UTM Grid, based on Solar Observations

PLAN of a parcel of land coloured pink in the Ward of Guayaguayare  
Containing three hundred and fifty four point seven square metres  
Re-defined by me, with due authority, on August 5th 2013 at the request of Phlona Piccott-Thomas  
Certified correct in accordance with Regulation 25 (1) of the Land Surveyors Regulations 1998.



Checked by. . . . .

Entered on. . . . .

..... *Christian Persad* .....  
Trinidad & Tobago Land Surveyor. . . . . 06/08/2013.